

Lower Thames Crossing

2.8 Streets Subject to Temporary Restrictions of Use Plans Volume C (sheets 21 to 49) (Clean version)

APFP Regulations 5(2)(k) & 5(2)(o)

Infrastructure Planning (Applications:
Prescribed Forms and Procedure)
Regulations 2009

Volume 2

DATE: August 2023
DEADLINE: 3

Planning Inspectorate Scheme Ref: TR010032
Application Document Ref: TR010032/APP/2.8

VERSION: 3.0

Revision history

| Version | Date | Submitted at |
|---------|-----------------|-----------------|
| 1.0 | 31 October 2022 | DCO Application |
| 2.0 | 18 July 2023 | Deadline 1 |
| 3.0 | 24 August 2023 | Deadline 3 |

Lower Thames Crossing

List of contents

| | Page number |
|--|-------------|
| 1 Introduction | 1 |
| 2 Schedule of Plans included in this application document | 4 |

1 Introduction

- 1.1.1 This document is submitted to the Planning Inspectorate on behalf of the Secretary of State in relation to an application made by National Highways (the Applicant) under section 37 of the Planning Act 2008.
- 1.1.2 The application is for the grant of development consent for the A122 Lower Thames Crossing. Should development consent be granted, the draft A122 (Lower Thames Crossing) Development Consent Order (Application Document 3.1) (the draft Order) will be made by the Secretary of State (subject to any modifications considered appropriate).
- 1.1.3 This document comprises part of the suite of application documentation and is included in the application to comply with Regulations 5(2)(k) and 5(2)(o) of the Infrastructure Planning (Applications: Prescribed Forms and Procedure) Regulations 2009 which require:
- a. *5(2)(k) 'where applicable, a plan identifying any new or altered means of access, stopping up of streets or roads or any diversions, extinguishments or creation of rights of way or public rights of navigation.'*
 - b. *5(2)(o) any other plans, drawings and sections necessary to describe the proposals for which development consent is sought, showing details of design, external appearance, and the preferred layout of buildings or structures, drainage, surface water management, means of vehicular and pedestrian access, any car parking to be provided, and means of landscaping.*
 - c. *5(4) Where a plan comprises three or more separate sheets a key plan must be provided showing the relationship between the different sheets.'*
- 1.1.4 The purpose of the Streets Subject to Temporary Restrictions of Use Plans is to show the extents of streets or private means of access subject to temporary closure, alteration, diversion or restriction of use during construction of the authorised development.
- 1.1.5 The Applicant has adopted the same approach for the Streets Subject to Temporary Restrictions of Use Plans as has been used for the following:
- a. Land Plans (Application Document 2.2),
 - b. Crown Land Plans (Application Document 2.3),
 - c. Special Category Land Plans (Application Document 2.4)
 - d. General Arrangement Plans (Application Document 2.5)
 - e. Works Plans (Application Document 2.6)
 - f. Rights of Way and Access Plans (Application Document 2.7)
 - g. Traffic Regulation Measures Plans (Application document 2.10)

- h. Drainage Plans (Application Document 2.16)
 - i. Temporary Works Plans (Application Document 2.17)
 - j. Hedgerows and Tree Preservation Order Plans
(Application Document 2.18)
- 1.1.6 The information contained on each sheet of the Streets Subject to Temporary Restrictions of Use Plans corresponds with the information shown on each sheet of the aforementioned sets. This is intended to help interested parties understand the inter-relationship between the different sets of plans and to help illustrate the design of the Project more clearly.
- 1.1.7 This approach means that there are some sheets that cover an area of the Project where there is no Streets Subject to Temporary Restrictions of Use Plans design information to show. On these sheets, the Applicant has introduced a label stating: '*No design information on this sheet*'.
- 1.1.8 The Streets Subject to Temporary Restrictions of Use Plans show the Order Limits and the relevant local authority boundaries. In this plan set, 'the Order Limits' mean the limits of lands to be acquired or used, permanently or temporarily, within which the authorised development may be carried out (see article 2 of the draft Order (Application Document 3.1)).
- 1.1.9 This plan set uses a consistent key applicable to the plan set as a whole, rather than being tailored to each individual sheet. This means that there may be some items shown in the key that are not on a given sheet.
- 1.1.10 This plan set uses a dashed black line to show existing streets or private means of access subject to temporary closure, alteration, diversion or restriction of use during construction of the authorised development. The term 'street' used here includes vehicular highways with any associated footway, cycle track (footway/cycleway) or verge; other highways (footpaths, bridleways and byways); and other streets, including permissive paths. Start and end points on the plans are listed in Schedule 3 of the draft Order (Application Document 3.1) and used to describe extents of streets. Streets and reference points are listed in the same order as the drawing sheets of the Streets Subject to Temporary Restrictions of Use Plans to help interested parties find information about a particular street(s). On dual carriageways, the black dashed line does not cover the entire width of the street; this has been done so as not to hide other information on the plans. On all streets, the black dashed line represents the full extent (width) of the street, including any footway, cycle track (footway/cycleway) or verge.
- 1.1.11 As this document is informed by and part of the application documentation, it should be read alongside the other application documents. In particular, the plans should be read alongside Schedule 3 of the draft Order (Application Document 3.1).
- 1.1.12 To ensure that the file size of this document does not exceed the 50MB limit prescribed by the Planning Inspectorate, the set has been split into three volumes: volume A contains the key plan, volume B the initial sheets 1 to 20 and volume C contains the following sheets, 21 to 49.

- 1.1.13 These plans have been updated at Deadline 1 to address minor drafting inaccuracies.
- 1.1.14 These plans have been updated for Deadline 3 to include the minor amendments as advised by the Examining Authority in Rule 9 [\[PD-022\]](#).

2 Schedule of Plans included in this application document

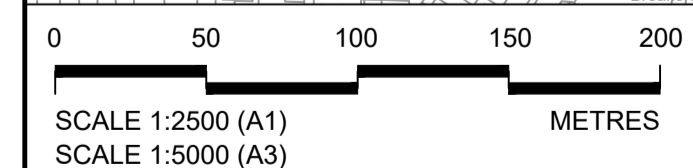
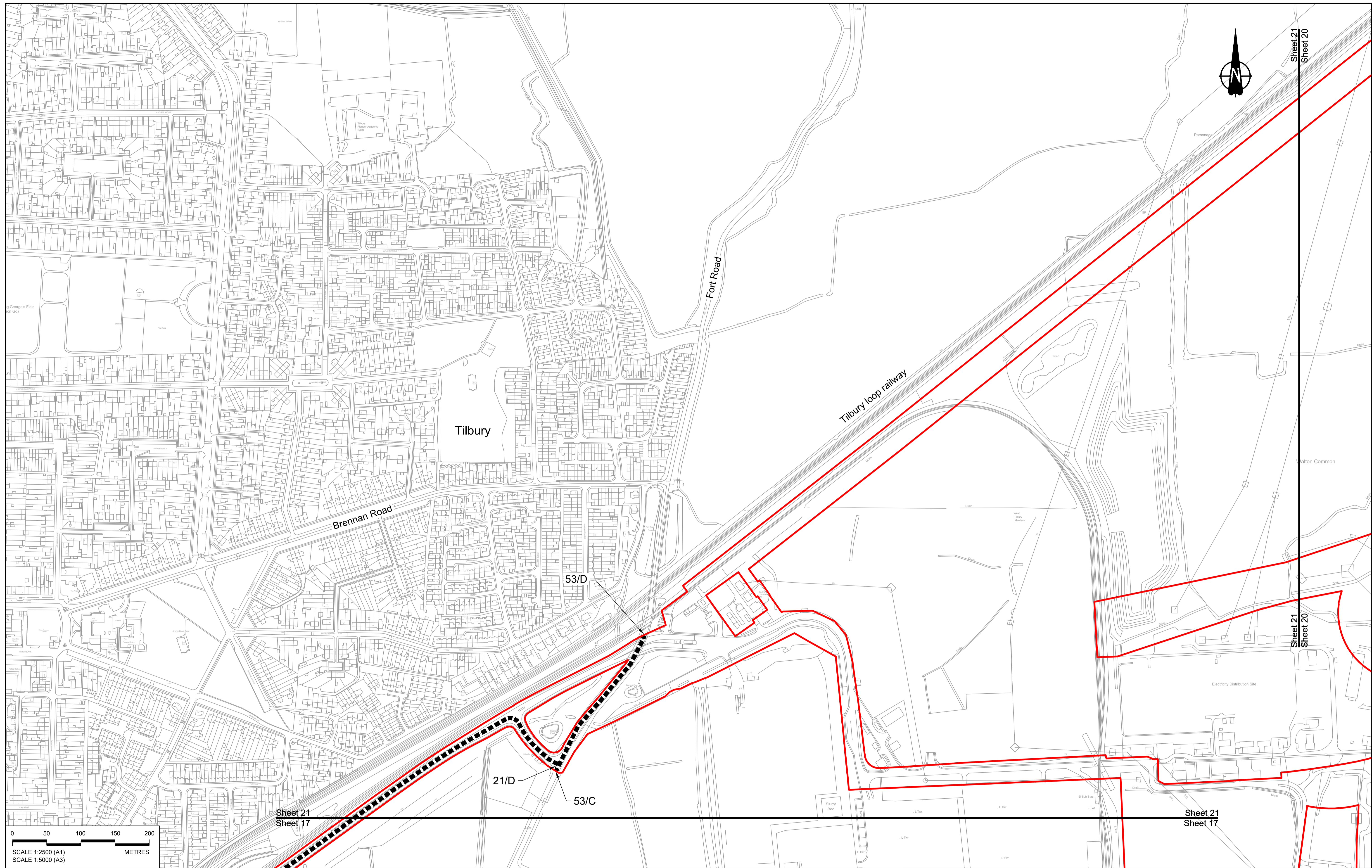
| Document Title | Document Number | Revision |
|--|------------------|----------|
| STREETS SUBJECT TO TEMPORARY RESTRICTIONS OF USE REGULATION 5(2)(k) & 5(2)(o) KEY PLAN | TR010032/APP/2.8 | P02 |
| STREETS SUBJECT TO TEMPORARY RESTRICTIONS OF USE REGULATION 5(2)(k) & 5(2)(o) SHEET 1 | TR010032/APP/2.8 | P01 |
| STREETS SUBJECT TO TEMPORARY RESTRICTIONS OF USE REGULATION 5(2)(k) & 5(2)(o) SHEET 2 | TR010032/APP/2.8 | P01 |
| STREETS SUBJECT TO TEMPORARY RESTRICTIONS OF USE REGULATION 5(2)(k) & 5(2)(o) SHEET 3 | TR010032/APP/2.8 | P01 |
| STREETS SUBJECT TO TEMPORARY RESTRICTIONS OF USE REGULATION 5(2)(k) & 5(2)(o) SHEET 4 | TR010032/APP/2.8 | P01 |
| STREETS SUBJECT TO TEMPORARY RESTRICTIONS OF USE REGULATION 5(2)(k) & 5(2)(o) SHEET 5 | TR010032/APP/2.8 | P01 |
| STREETS SUBJECT TO TEMPORARY RESTRICTIONS OF USE REGULATION 5(2)(k) & 5(2)(o) SHEET 6 | TR010032/APP/2.8 | P02 |
| STREETS SUBJECT TO TEMPORARY RESTRICTIONS OF USE REGULATION 5(2)(k) & 5(2)(o) SHEET 7 | TR010032/APP/2.8 | P01 |
| STREETS SUBJECT TO TEMPORARY RESTRICTIONS OF USE REGULATION 5(2)(k) & 5(2)(o) SHEET 8 | TR010032/APP/2.8 | P01 |
| STREETS SUBJECT TO TEMPORARY RESTRICTIONS OF USE REGULATION 5(2)(k) & 5(2)(o) SHEET 9 | TR010032/APP/2.8 | P01 |

| Document Title | Document Number | Revision |
|---|------------------------|-----------------|
| STREETS SUBJECT TO TEMPORARY RESTRICTIONS OF USE REGULATION 5(2)(k) & 5(2)(o) SHEET 10 | TR010032/APP/2.8 | P01 |
| STREETS SUBJECT TO TEMPORARY RESTRICTIONS OF USE REGULATION 5(2)(k) & 5(2)(o) SHEET 11 | TR010032/APP/2.8 | P01 |
| STREETS SUBJECT TO TEMPORARY RESTRICTIONS OF USE REGULATION 5(2)(k) & 5(2)(o) SHEET 12 | TR010032/APP/2.8 | P01 |
| STREETS SUBJECT TO TEMPORARY RESTRICTIONS OF USE REGULATION 5(2)(k) & 5(2)(o) SHEET 13 | TR010032/APP/2.8 | P02 |
| STREETS SUBJECT TO TEMPORARY RESTRICTIONS OF USE REGULATION 5(2)(k) & 5(2)(o) SHEET 14 | TR010032/APP/2.8 | P01 |
| STREETS SUBJECT TO TEMPORARY RESTRICTIONS OF USE REGULATION 5(2)(k) & 5(2)(o) SHEET 15 | TR010032/APP/2.8 | P01 |
| STREETS SUBJECT TO TEMPORARY RESTRICTIONS OF USE REGULATION 5(2)(k) & 5(2)(o) SHEET 16 | TR010032/APP/2.8 | P01 |
| STREETS SUBJECT TO TEMPORARY RESTRICTIONS OF USE REGULATION 5(2)(k) & 5(2)(o) SHEET 17 | TR010032/APP/2.8 | P01 |
| STREETS SUBJECT TO TEMPORARY RESTRICTIONS OF USE REGULATION 5(2)(k) & 5(2)(o) SHEET 18 | TR010032/APP/2.8 | P01 |
| STREETS SUBJECT TO TEMPORARY RESTRICTIONS OF USE REGULATION 5(2)(k) & 5(2)(o) SHEET 19 | TR010032/APP/2.8 | P01 |
| STREETS SUBJECT TO TEMPORARY RESTRICTIONS OF USE REGULATION 5(2)(k) & 5(2)(o) | TR010032/APP/2.8 | P01 |

| Document Title | Document Number | Revision |
|---|------------------------|-----------------|
| SHEET 20 | | |
| STREETS SUBJECT TO TEMPORARY RESTRICTIONS OF USE REGULATION 5(2)(k) & 5(2)(o) SHEET 21 | TR010032/APP/2.8 | P01 |
| STREETS SUBJECT TO TEMPORARY RESTRICTIONS OF USE REGULATION 5(2)(k) & 5(2)(o) SHEET 22 | TR010032/APP/2.8 | P01 |
| STREETS SUBJECT TO TEMPORARY RESTRICTIONS OF USE REGULATION 5(2)(k) & 5(2)(o) SHEET 23 | TR010032/APP/2.8 | P02 |
| STREETS SUBJECT TO TEMPORARY RESTRICTIONS OF USE REGULATION 5(2)(k) & 5(2)(o) SHEET 24 | TR010032/APP/2.8 | P01 |
| STREETS SUBJECT TO TEMPORARY RESTRICTIONS OF USE REGULATION 5(2)(k) & 5(2)(o) SHEET 25 | TR010032/APP/2.8 | P01 |
| STREETS SUBJECT TO TEMPORARY RESTRICTIONS OF USE REGULATION 5(2)(k) & 5(2)(o) SHEET 26 | TR010032/APP/2.8 | P01 |
| STREETS SUBJECT TO TEMPORARY RESTRICTIONS OF USE REGULATION 5(2)(k) & 5(2)(o) SHEET 27 | TR010032/APP/2.8 | P01 |
| STREETS SUBJECT TO TEMPORARY RESTRICTIONS OF USE REGULATION 5(2)(k) & 5(2)(o) SHEET 28 | TR010032/APP/2.8 | P01 |
| STREETS SUBJECT TO TEMPORARY RESTRICTIONS OF USE REGULATION 5(2)(k) & 5(2)(o) SHEET 29 | TR010032/APP/2.8 | P01 |
| STREETS SUBJECT TO TEMPORARY RESTRICTIONS OF USE REGULATION 5(2)(k) & 5(2)(o) SHEET 30 | TR010032/APP/2.8 | P01 |
| STREETS SUBJECT TO TEMPORARY RESTRICTIONS OF USE | TR010032/APP/2.8 | P01 |

| Document Title | Document Number | Revision |
|---|------------------------|-----------------|
| REGULATION 5(2)(k) & 5(2)(o) SHEET 31 | | |
| STREETS SUBJECT TO TEMPORARY RESTRICTIONS OF USE REGULATION 5(2)(k) & 5(2)(o) SHEET 32 | TR010032/APP/2.8 | P02 |
| STREETS SUBJECT TO TEMPORARY RESTRICTIONS OF USE REGULATION 5(2)(k) & 5(2)(o) SHEET 33 | TR010032/APP/2.8 | P01 |
| STREETS SUBJECT TO TEMPORARY RESTRICTIONS OF USE REGULATION 5(2)(k) & 5(2)(o) SHEET 34 | TR010032/APP/2.8 | P01 |
| STREETS SUBJECT TO TEMPORARY RESTRICTIONS OF USE REGULATION 5(2)(k) & 5(2)(o) SHEET 35 | TR010032/APP/2.8 | P01 |
| STREETS SUBJECT TO TEMPORARY RESTRICTIONS OF USE REGULATION 5(2)(k) & 5(2)(o) SHEET 36 | TR010032/APP/2.8 | P01 |
| STREETS SUBJECT TO TEMPORARY RESTRICTIONS OF USE REGULATION 5(2)(k) & 5(2)(o) SHEET 37 | TR010032/APP/2.8 | P01 |
| STREETS SUBJECT TO TEMPORARY RESTRICTIONS OF USE REGULATION 5(2)(k) & 5(2)(o) SHEET 38 | TR010032/APP/2.8 | P01 |
| STREETS SUBJECT TO TEMPORARY RESTRICTIONS OF USE REGULATION 5(2)(k) & 5(2)(o) SHEET 39 | TR010032/APP/2.8 | P01 |
| STREETS SUBJECT TO TEMPORARY RESTRICTIONS OF USE REGULATION 5(2)(k) & 5(2)(o) SHEET 40 | TR010032/APP/2.8 | P02 |
| STREETS SUBJECT TO TEMPORARY RESTRICTIONS OF USE REGULATION 5(2)(k) & 5(2)(o) SHEET 41 | TR010032/APP/2.8 | P01 |

| Document Title | Document Number | Revision |
|---|------------------------|-----------------|
| STREETS SUBJECT TO TEMPORARY RESTRICTIONS OF USE REGULATION 5(2)(k) & 5(2)(o) SHEET 42 | TR010032/APP/2.8 | P02 |
| STREETS SUBJECT TO TEMPORARY RESTRICTIONS OF USE REGULATION 5(2)(k) & 5(2)(o) SHEET 43 | TR010032/APP/2.8 | P01 |
| STREETS SUBJECT TO TEMPORARY RESTRICTIONS OF USE REGULATION 5(2)(k) & 5(2)(o) SHEET 44 | TR010032/APP/2.8 | P02 |
| STREETS SUBJECT TO TEMPORARY RESTRICTIONS OF USE REGULATION 5(2)(k) & 5(2)(o) SHEET 45 | TR010032/APP/2.8 | P02 |
| STREETS SUBJECT TO TEMPORARY RESTRICTIONS OF USE REGULATION 5(2)(k) & 5(2)(o) SHEET 46 | TR010032/APP/2.8 | P01 |
| STREETS SUBJECT TO TEMPORARY RESTRICTIONS OF USE REGULATION 5(2)(k) & 5(2)(o) SHEET 47 | TR010032/APP/2.8 | P01 |
| STREETS SUBJECT TO TEMPORARY RESTRICTIONS OF USE REGULATION 5(2)(k) & 5(2)(o) SHEET 48 | TR010032/APP/2.8 | P01 |
| STREETS SUBJECT TO TEMPORARY RESTRICTIONS OF USE REGULATION 5(2)(k) & 5(2)(o) SHEET 49 | TR010032/APP/2.8 | P01 |

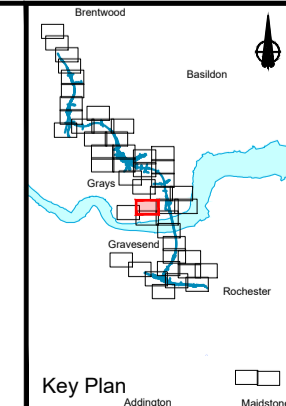


Contains Ordnance Survey data. © Crown copyright and database rights 2022. Ordnance Survey 100035649

| Rev | Status | Rev. Date | Purpose of revision | Drawn | Chck'd | Apprv'd |
|-----|--------|------------|---------------------|-------|--------|---------|
| P01 | SB | 19/10/2022 | DCO Application | GP | BB | ASB |

- NOTES:**
1. The proposed temporary restrictions of use shown here will be subject to change as part of detailed design development. Any changes will be limited to being within the constraints included in the Development Consent Order (application document reference TR010032/APP/3.1).
 2. These plans should be read in conjunction with Schedule 3 of the Development Consent Order (application document reference TR010032/APP/3.1).


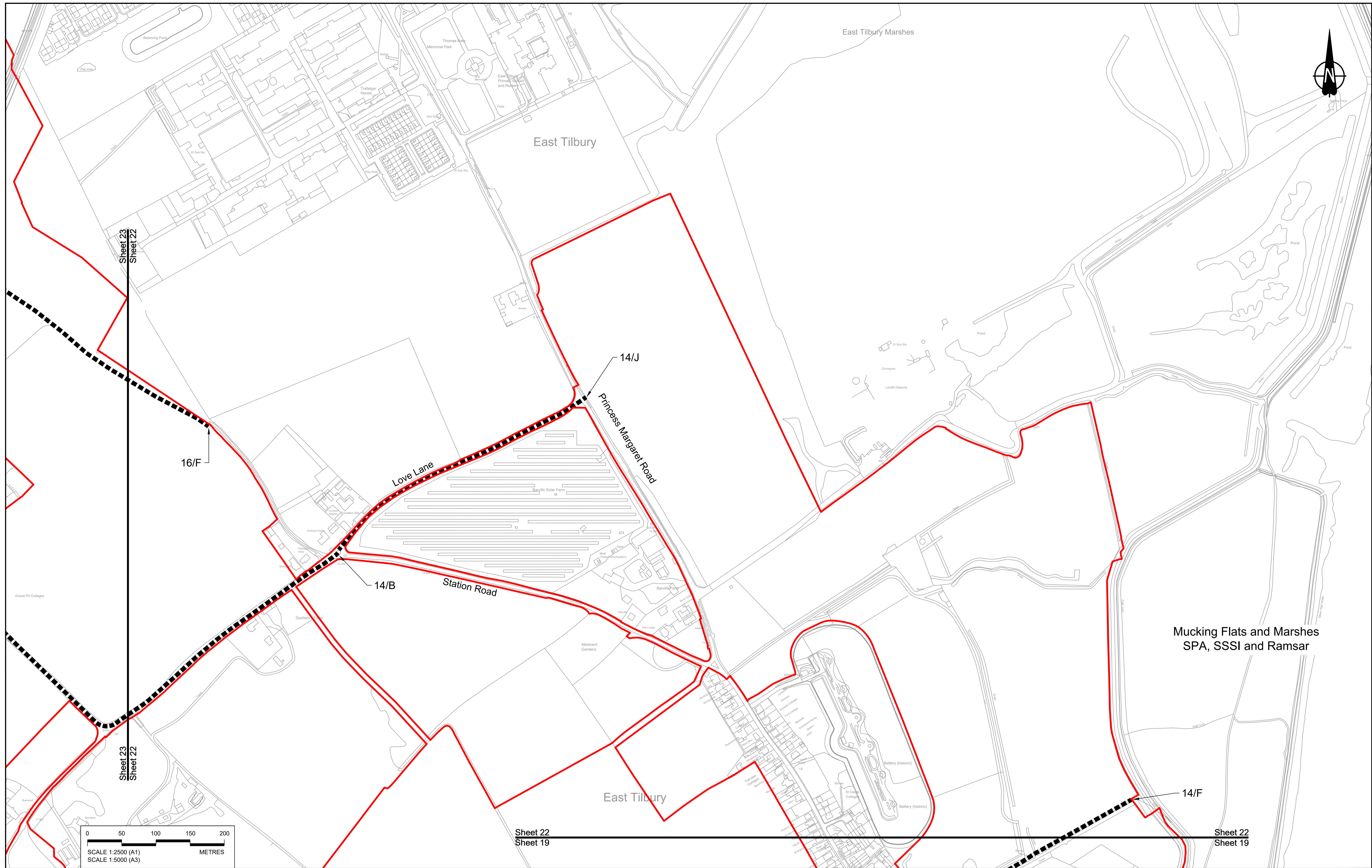
- LEGEND:**
- Order Limits
 - - - Local Authority Boundary
 - ■ ■ ■ Streets subject to temporary alteration, diversion and restriction of use



Client: **national highways**

Project: **LOWER THAMES CROSSING**

| | | | | | |
|-----------------------------|---|---------------|--------|----------|-----|
| Status | DCO Application | Original Size | A1 | Revision | P01 |
| Application Document Number | TR010032/APP/2.8 | Scale | 1:2500 | | |
| Drawing title | STREETS SUBJECT TO TEMPORARY RESTRICTIONS OF USE, REGULATION 5(2)(k) & 5(2)(o), SHEET 21 | | | | |
| Drawing Number | HE540039-CJV-BOP-SZZ_GN000000_-DR-CX-40018 | | | | |



Sheet 23
Sheet 22

Sheet 23
Sheet 22

16/F

14/J

Love Lane

Princess Margaret Road

14/B

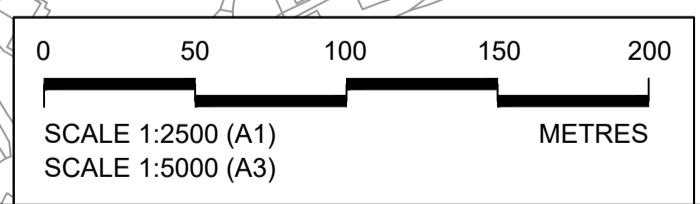
Station Road

Mucking Flats and Marshes
SPA, SSSI and Ramsar

14/F

Sheet 22
Sheet 19

Sheet 22
Sheet 19

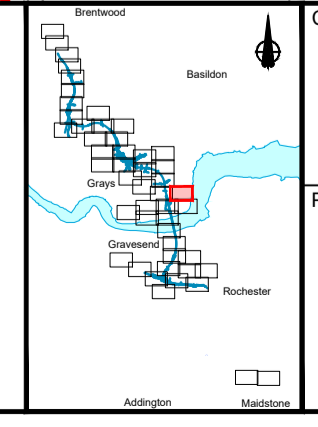


Contains Ordnance Survey data. © Crown copyright and database rights 2022. Ordnance Survey 100030649

| P01 | SB | 19/10/2022 | DCO Application | GP | BB | ASB |
|-----|--------|------------|---------------------|-------|---------|---------|
| Rev | Status | Rev. Date | Purpose of revision | Drawn | Check'd | Apprv'd |

- NOTES:**
- The proposed temporary restrictions of use shown here will be subject to change as part of detailed design development. Any changes will be limited to being within the constraints included in the Development Consent Order (application document reference TR010032/APP/3.1).
 - These plans should be read in conjunction with Schedule 3 of the Development Consent Order (application document reference TR010032/APP/3.1).

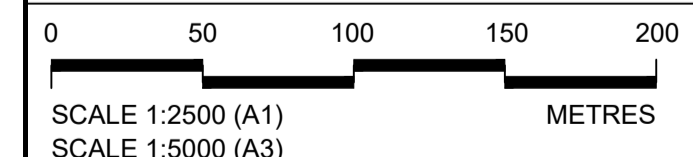
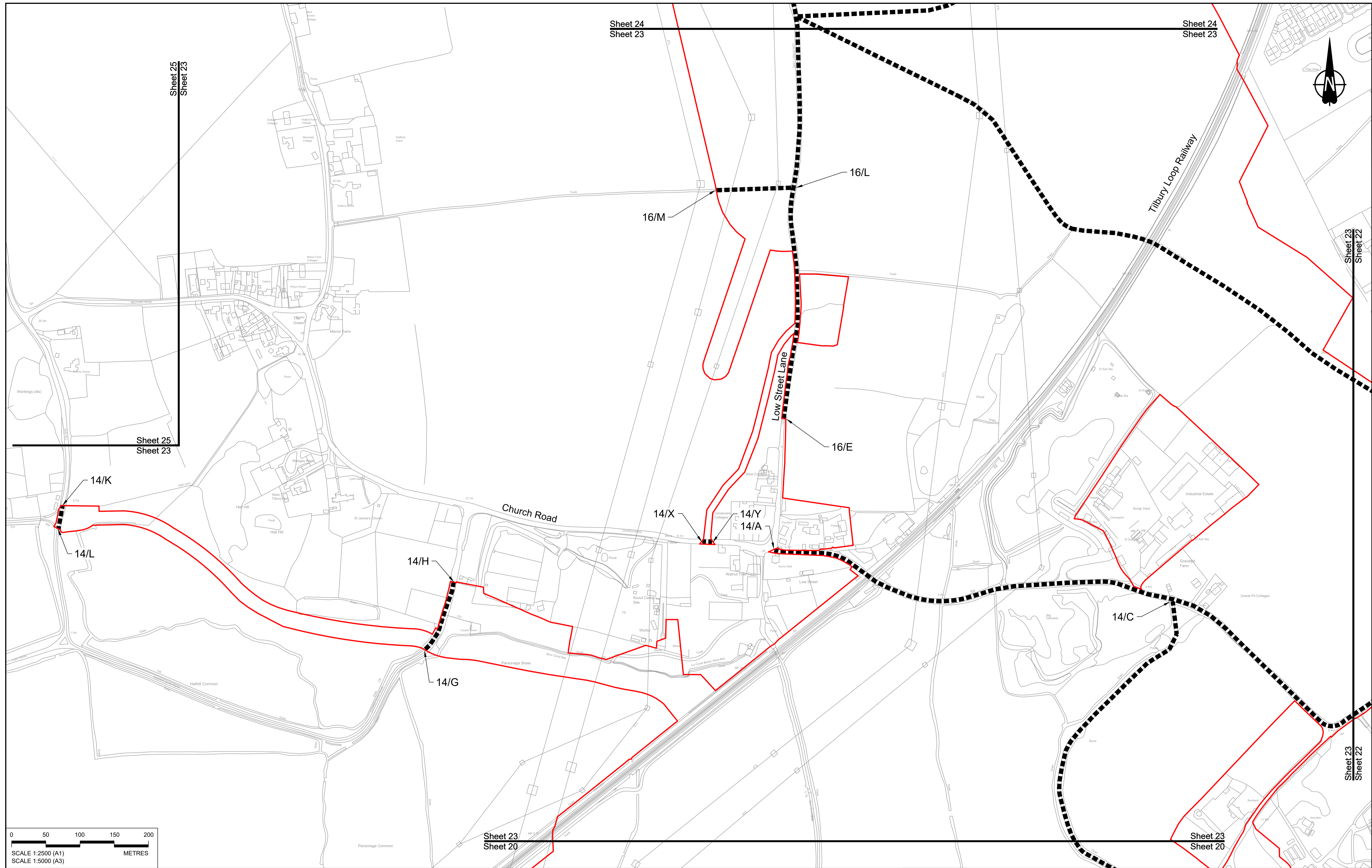
- LEGEND:**
- Order Limits
 - Local Authority Boundary
 - Streets subject to temporary alteration, diversion and restriction of use



Client: national highways

Project: LOWER THAMES CROSSING

| | | | | | |
|-----------------------------|--|---------------|--------|----------|-----|
| Status | DCO Application | Original Size | A1 | Revision | P01 |
| Application Document Number | TR010032/APP/2.8 | Scale | 1:2500 | | |
| Drawing title | STREETS SUBJECT TO TEMPORARY RESTRICTIONS OF USE, REGULATION 5(2)(k) & 5(2)(o), SHEET 22 | | | | |
| Drawing Number | HE540039-CJV-BOP-SZZ_GN000000_DR-CX-40019 | | | | |



Contains Ordnance Survey data. © Crown copyright and database rights 2022. Ordnance Survey 100030649

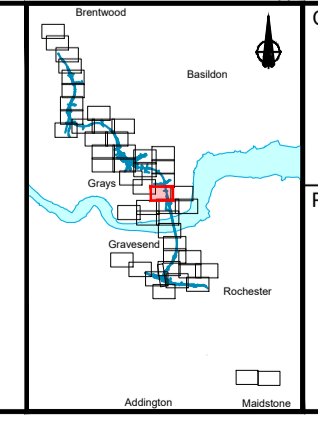
| Rev | Status | Rev. Date | Purpose of revision | Drawn | Chkd | Apprv'd |
|-----|--------|------------|---------------------|-------|------|---------|
| P01 | S8 | 19/10/2022 | DCO Application | GP | BB | ASB |
| P02 | S8 | 24/08/2023 | Deadline 3 | GP | BB | ASB |

NOTES:

- The proposed temporary restrictions of use shown here will be subject to change as part of detailed design development. Any changes will be limited to being within the constraints included in the Development Consent Order (application document reference TR010032/APP/3.1).
- These plans should be read in conjunction with Schedule 3 of the Development Consent Order (application document reference TR010032/APP/3.1).

LEGEND:

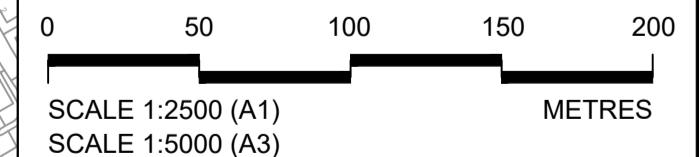

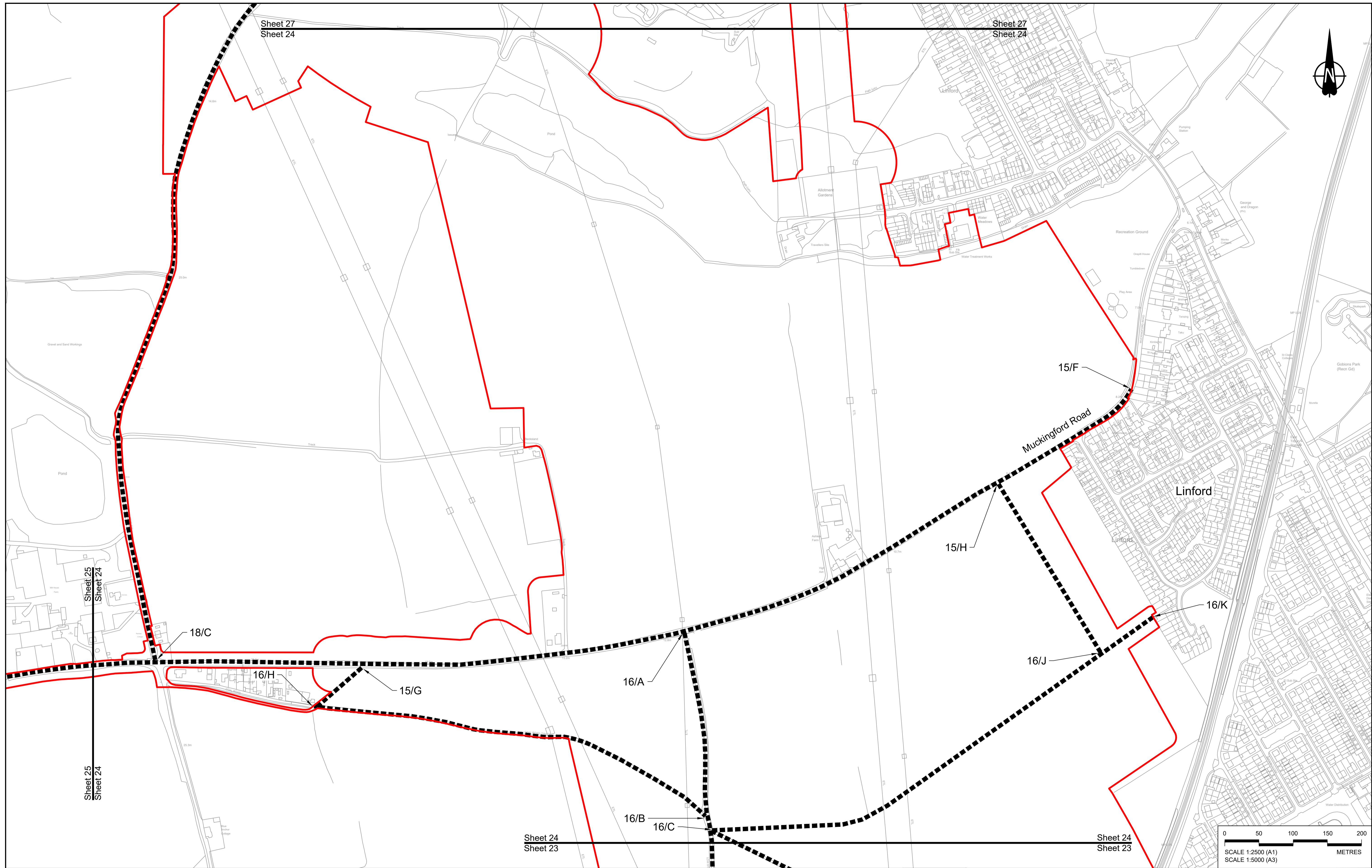
- Order Limits
- - - Local Authority Boundary
- ▬▬▬▬ Streets subject to temporary alteration, diversion and restriction of use



Client: **national highways**

Project: **LOWER THAMES CROSSING**

| | | | | | |
|-----------------------------|---|---------------|--------|----------|-----|
| Status | DCO Examination | Original Size | A1 | Revision | P02 |
| Application Document Number | TR010032/APP/2.8 | Scale | 1:2500 | | |
| Drawing title | STREETS SUBJECT TO TEMPORARY RESTRICTIONS OF USE, REGULATION 5(2)(k) & 5(2)(o), SHEET 23 | | | | |
| Drawing Number | HE540039-CJV-BOP-SZZ_GN000000_-DR-CX-40020 | | | | |



Contains Ordnance Survey data. © Crown copyright and database rights 2022. Ordnance Survey 100035649

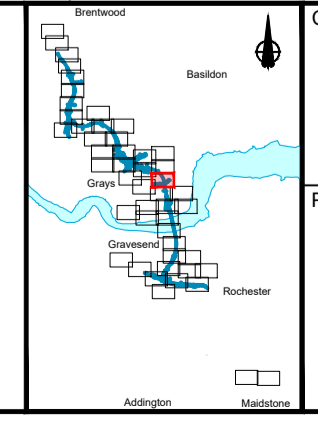
| P01 | SB | 19/10/2022 | DCO Application | GP | BB | ASB |
|-----|--------|------------|---------------------|-------|-------|---------|
| Rev | Status | Rev. Date | Purpose of revision | Drawn | Chk'd | Apprv'd |

NOTES:

- The proposed temporary restrictions of use shown here will be subject to change as part of detailed design development. Any changes will be limited to being within the constraints included in the Development Consent Order (application document reference TR010032/APP/3.1).
- These plans should be read in conjunction with Schedule 3 of the Development Consent Order (application document reference TR010032/APP/3.1).

LEGEND:

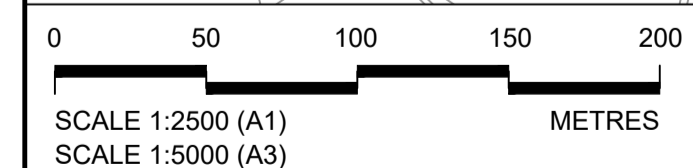
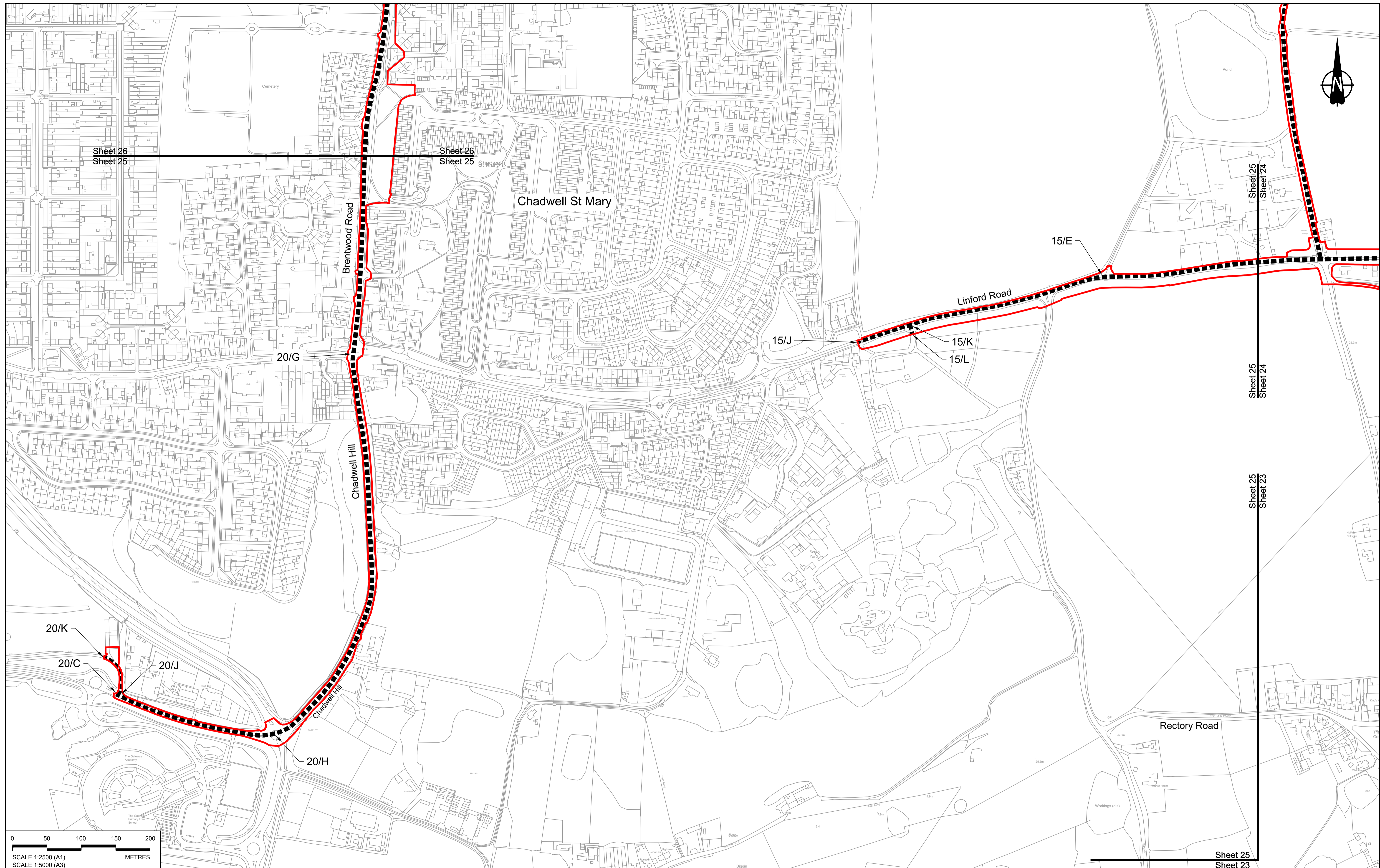
- Order Limits
- — — Local Authority Boundary
- ■ ■ ■ Streets subject to temporary alteration, diversion and restriction of use



Client: **national highways**

Project: **LOWER THAMES CROSSING**

| | | | | | |
|-----------------------------|---|---------------|--------|----------|-----|
| Status | DCO Application | Original Size | A1 | Revision | P01 |
| Application Document Number | TR010032/APP/2.8 | Scale | 1:2500 | | |
| Drawing title | STREETS SUBJECT TO TEMPORARY RESTRICTIONS OF USE, REGULATION 5(2)(k) & 5(2)(o), SHEET 24 | | | | |
| Drawing Number | HE540039-CJV-BOP-SZZ_GN000000_-DR-CX-40021 | | | | |



Contains Ordnance Survey data. © Crown copyright and database rights 2022. Ordnance Survey 100035649

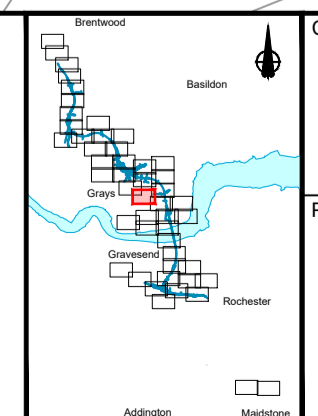
| P01 | SB | 19/10/2022 | DCO Application | GP | BB | ASB |
|-----|--------|------------|---------------------|-------|--------|---------|
| Rev | Status | Rev. Date | Purpose of revision | Drawn | Chck'd | Apprv'd |

NOTES:

1. The proposed temporary restrictions of use shown here will be subject to change as part of detailed design development. Any changes will be limited to being within the constraints included in the Development Consent Order (application document reference TR010032/APP/3.1).
2. These plans should be read in conjunction with Schedule 3 of the Development Consent Order (application document reference TR010032/APP/3.1).

LEGEND:

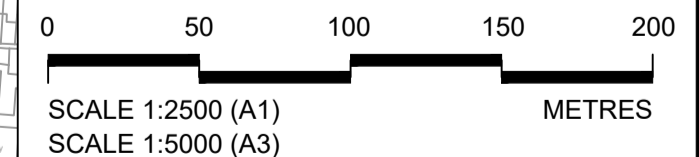
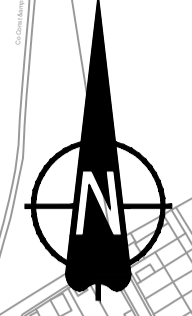
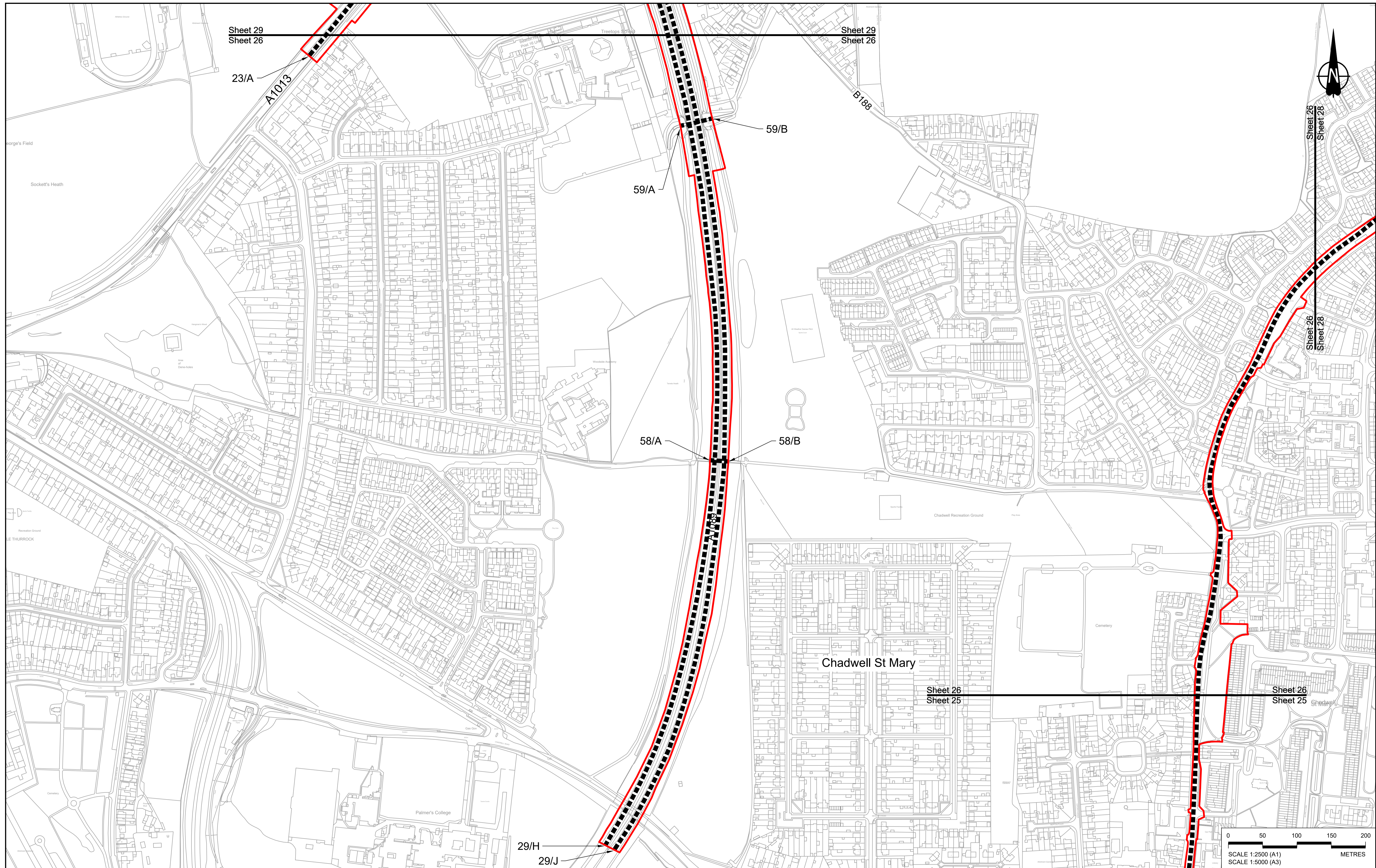
- Order Limits
- Local Authority Boundary
- ▣ Streets subject to temporary alteration, diversion and restriction of use



Client: **national highways**

Project: **LOWER THAMES CROSSING**

| | | | | | |
|-----------------------------|---|---------------|--------|----------|-----|
| Status | DCO Application | Original Size | A1 | Revision | P01 |
| Application Document Number | TR010032/APP/2.8 | Scale | 1:2500 | | |
| Drawing title | STREETS SUBJECT TO TEMPORARY RESTRICTIONS OF USE, REGULATION 5(2)(k) & 5(2)(o), SHEET 25 | | | | |
| Drawing Number | HE540039-CJV-BOP-SZZ_GN000000_-DR-CX-40022 | | | | |



Contains Ordnance Survey data. © Crown copyright and database rights 2022. Ordnance Survey 100039649

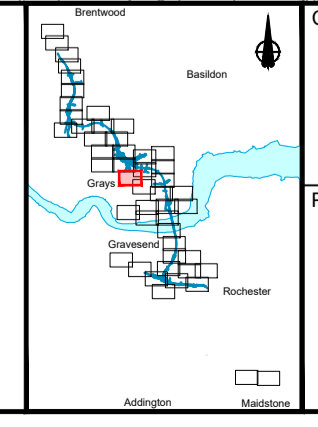
| Rev | Status | Rev. Date | Purpose of revision | Drawn | Check'd | Apprv'd |
|-----|--------|------------|---------------------|-------|---------|---------|
| P01 | SB | 19/10/2022 | DCO Application | GP | BB | ASB |

NOTES:

- The proposed temporary restrictions of use shown here will be subject to change as part of detailed design development. Any changes will be limited to being within the constraints included in the Development Consent Order (application document reference TR010032/APP/3.1).
- These plans should be read in conjunction with Schedule 3 of the Development Consent Order (application document reference TR010032/APP/3.1).

LEGEND:

- Order Limits
- - - Local Authority Boundary
- ▬▬▬▬ Streets subject to temporary alteration, diversion and restriction of use

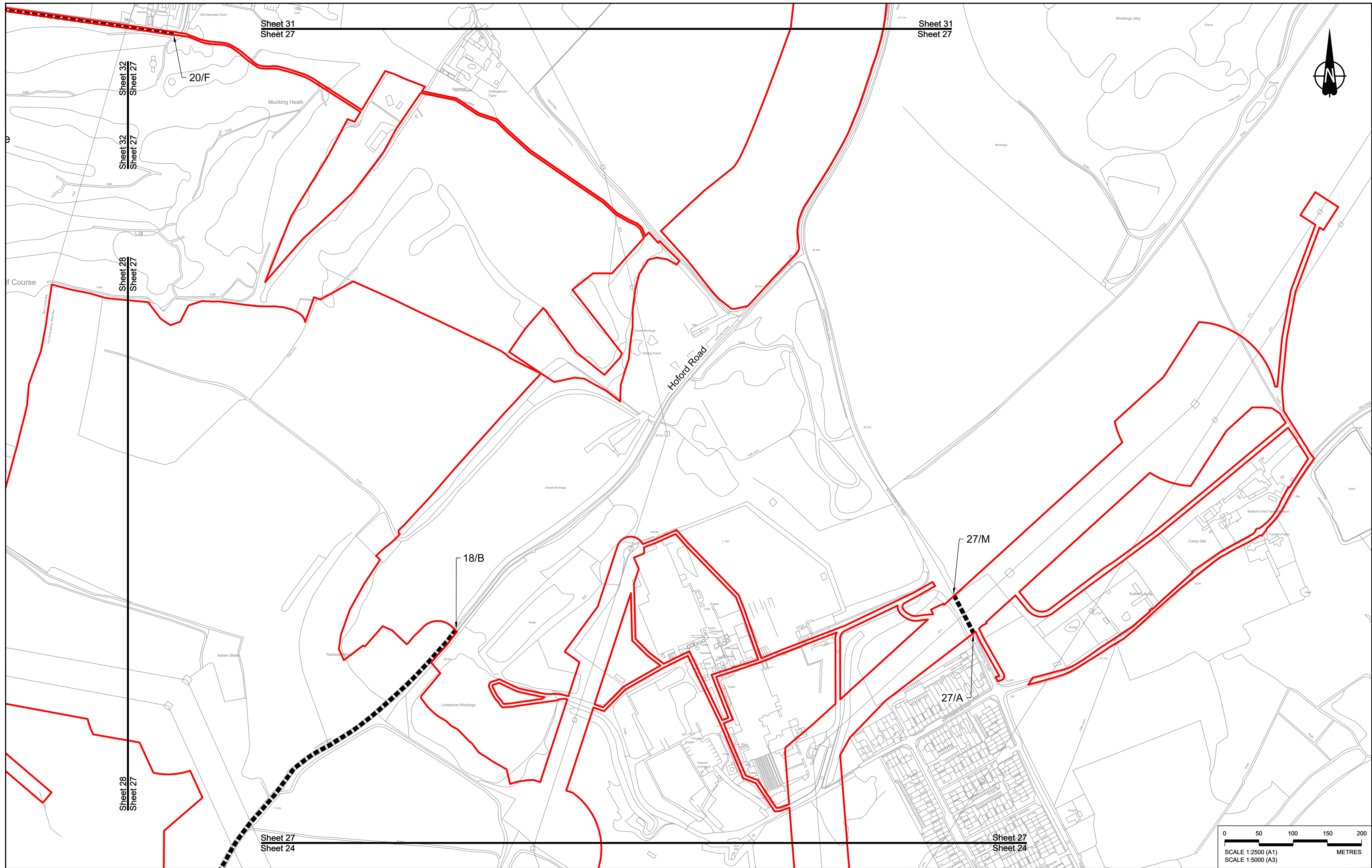


national highways

Client: **national highways**

Project: **LOWER THAMES CROSSING**

| | | | | | |
|-----------------------------|---|---------------|--------|----------|-----|
| Status | DCO Application | Original Size | A1 | Revision | P01 |
| Application Document Number | TR010032/APP/2.8 | Scale | 1:2500 | | |
| Drawing Title | STREETS SUBJECT TO TEMPORARY RESTRICTIONS OF USE, REGULATION 5(2)(k) & 5(2)(o), SHEET 26 | | | | |
| Drawing Number | HE540039-CJV-BOP-SZZ_GN000000_-DR-CX-40023 | | | | |



Contains Ordnance Survey data. © Crown copyright and database rights 2022. Ordnance Survey 100035649

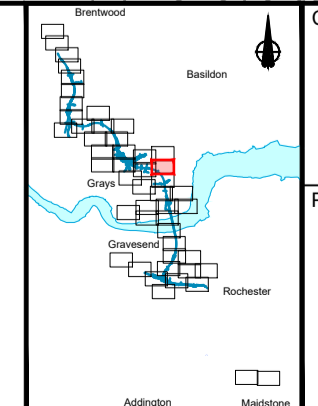
| P01 | SB | 19/10/2022 | DCO Application | GP | BB | ASB |
|-----|--------|------------|---------------------|-------|--------|---------|
| Rev | Status | Rev. Date | Purpose of revision | Drawn | Chck'd | Apprv'd |

NOTES:

- The proposed temporary restrictions of use shown here will be subject to change as part of detailed design development. Any changes will be limited to being within the constraints included in the Development Consent Order (application document reference TR010032/APP/3.1).
- These plans should be read in conjunction with Schedule 3 of the Development Consent Order (application document reference TR010032/APP/3.1).

LEGEND:

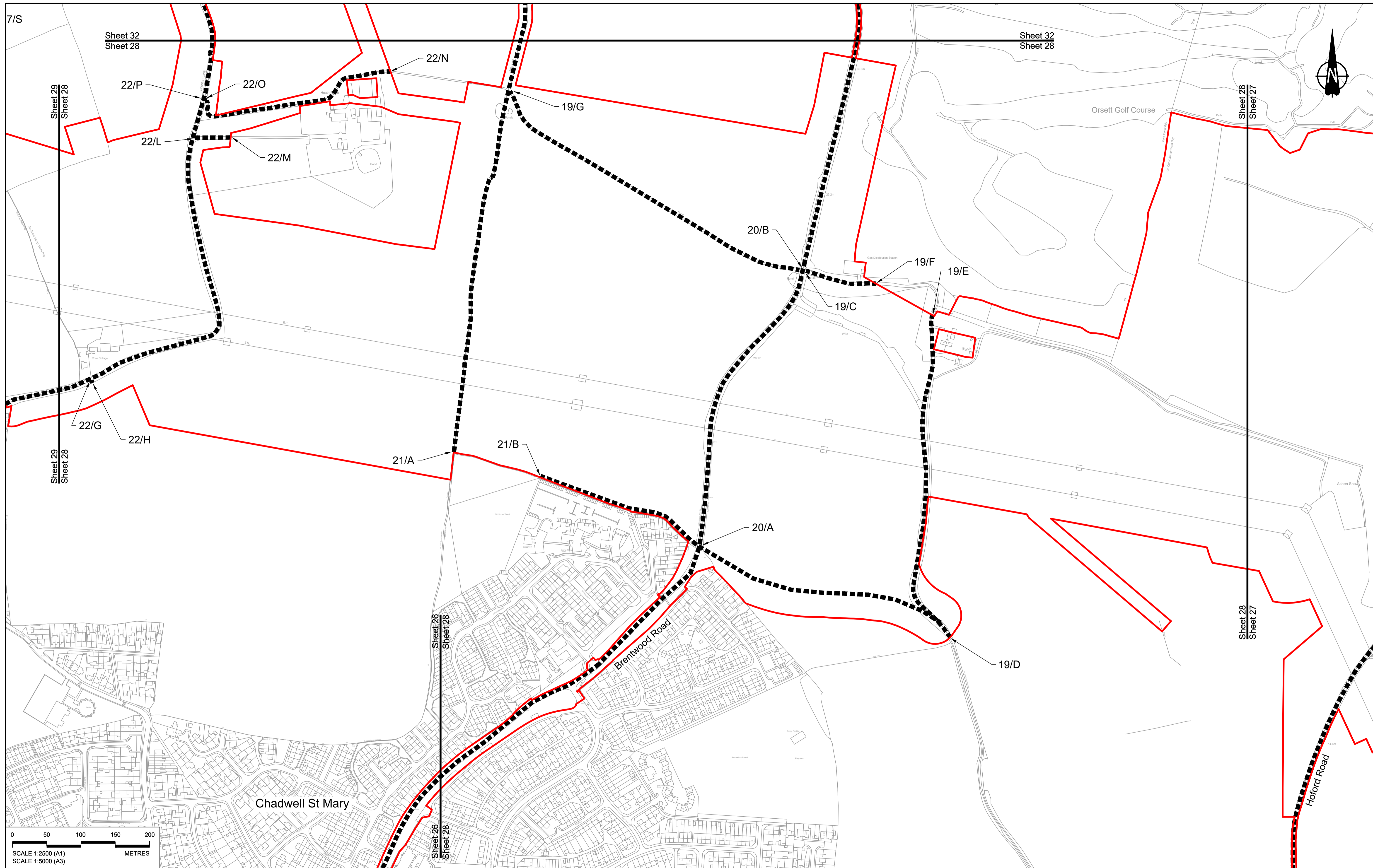
- Order Limits
- - - Local Authority Boundary
- ▬▬▬▬ Streets subject to temporary alteration, diversion and restriction of use



Client: **national highways**

Project: **LOWER THAMES CROSSING**

| | | | | | |
|-----------------------------|---|---------------|--------|----------|-----|
| Status | DCO Application | Original Size | A1 | Revision | P01 |
| Application Document Number | TR010032/APP/2.8 | Scale | 1:2500 | | |
| Drawing Title | STREETS SUBJECT TO TEMPORARY RESTRICTIONS OF USE, REGULATION 5(2)(k) & 5(2)(o), SHEET 27 | | | | |
| Drawing Number | HE540039-CJV-BOP-SZZ_GN000000_-DR-CX-40024 | | | | |



Contains Ordnance Survey data. © Crown copyright and database rights 2022. Ordnance Survey 100035649

SCALE 1:2500 (A1)
SCALE 1:5000 (A3)

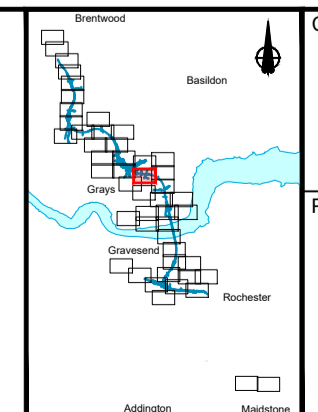
| Rev | Status | Rev. Date | Purpose of revision | Drawn | Chck'd | Apprv'd |
|-----|--------|------------|---------------------|-------|--------|---------|
| P01 | SB | 19/10/2022 | DCO Application | GP | BB | ASB |

NOTES:

- The proposed temporary restrictions of use shown here will be subject to change as part of detailed design development. Any changes will be limited to being within the constraints included in the Development Consent Order (application document reference TR010032/APP/3.1).
- These plans should be read in conjunction with Schedule 3 of the Development Consent Order (application document reference TR010032/APP/3.1).

LEGEND:

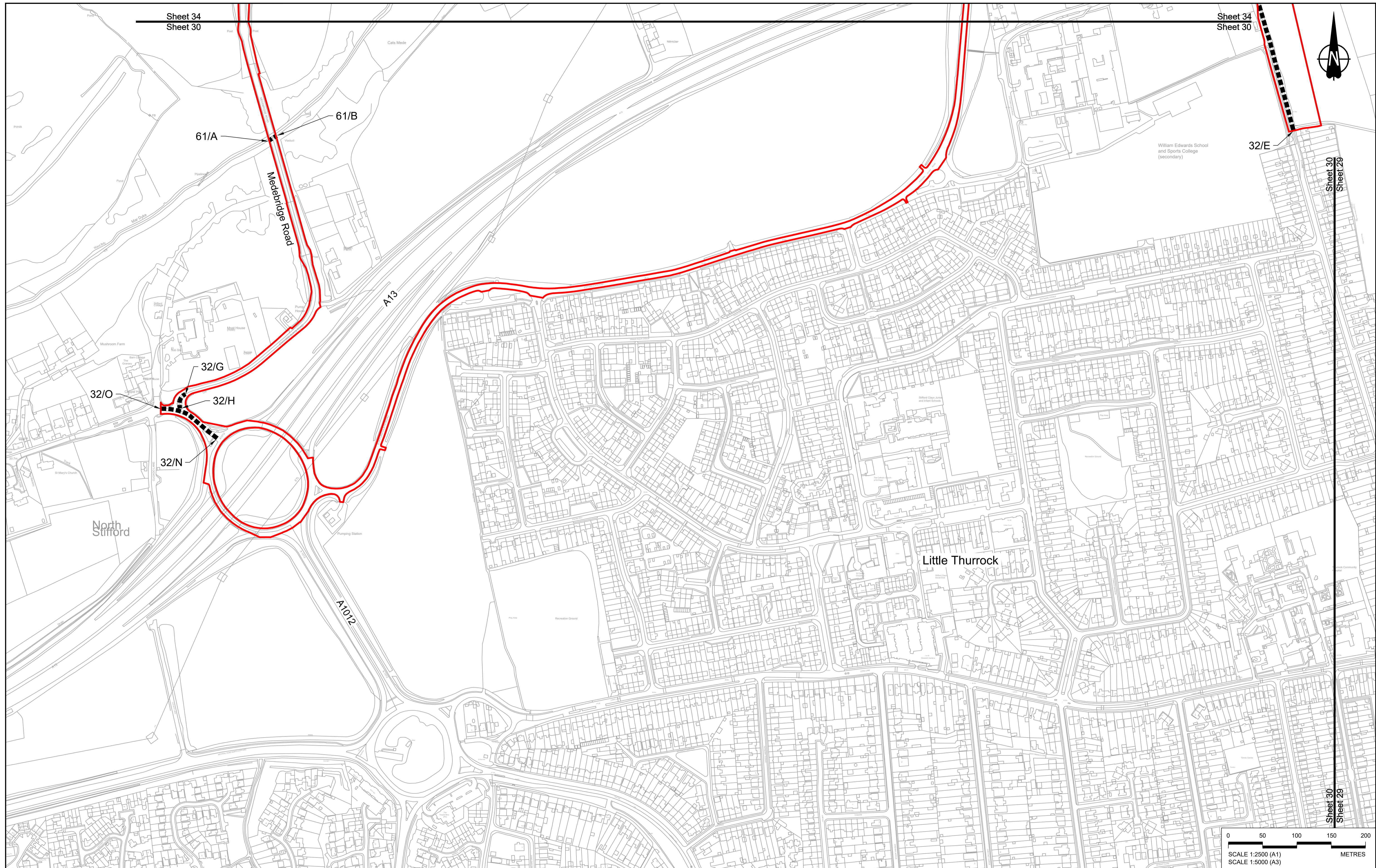
- Order Limits
- Local Authority Boundary
- Streets subject to temporary alteration, diversion and restriction of use



Client
national highways

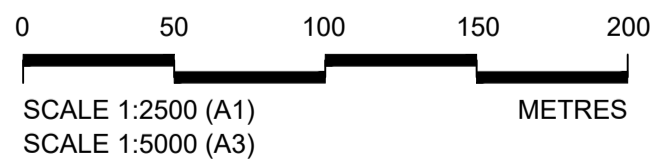

Project
LOWER THAMES CROSSING

| | | | | | |
|-----------------------------|---|---------------|--------|----------|-----|
| Status | DCO Application | Original Size | A1 | Revision | P01 |
| Application Document Number | TR010032/APP/2.8 | Scale | 1:2500 | | |
| Drawing title | STREETS SUBJECT TO TEMPORARY RESTRICTIONS OF USE, REGULATION 5(2)(k) & 5(2)(o), SHEET 28 | | | | |
| Drawing Number | HE540039-CJV-BOP-SZZ_GN000000_-DR-CX-40025 | | | | |



Sheet 34
Sheet 30

Sheet 34
Sheet 30



Contains Ordnance Survey data. © Crown copyright and database rights 2022. Ordnance Survey 100039649

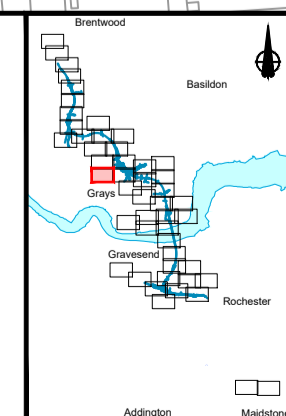
| P01 | SB | 19/10/2022 | DCO Application | GP | BB | ASB |
|-----|--------|------------|---------------------|-------|---------|---------|
| Rev | Status | Rev. Date | Purpose of revision | Drawn | Check'd | Apprv'd |

NOTES:

- The proposed temporary restrictions of use shown here will be subject to change as part of detailed design development. Any changes will be limited to being within the constraints included in the Development Consent Order (application document reference TR010032/APP/3.1).
- These plans should be read in conjunction with Schedule 3 of the Development Consent Order (application document reference TR010032/APP/3.1).

LEGEND:

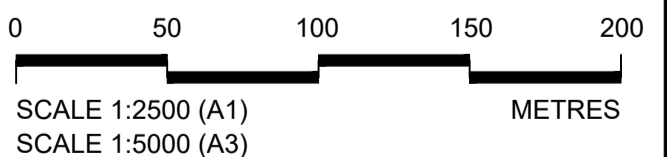
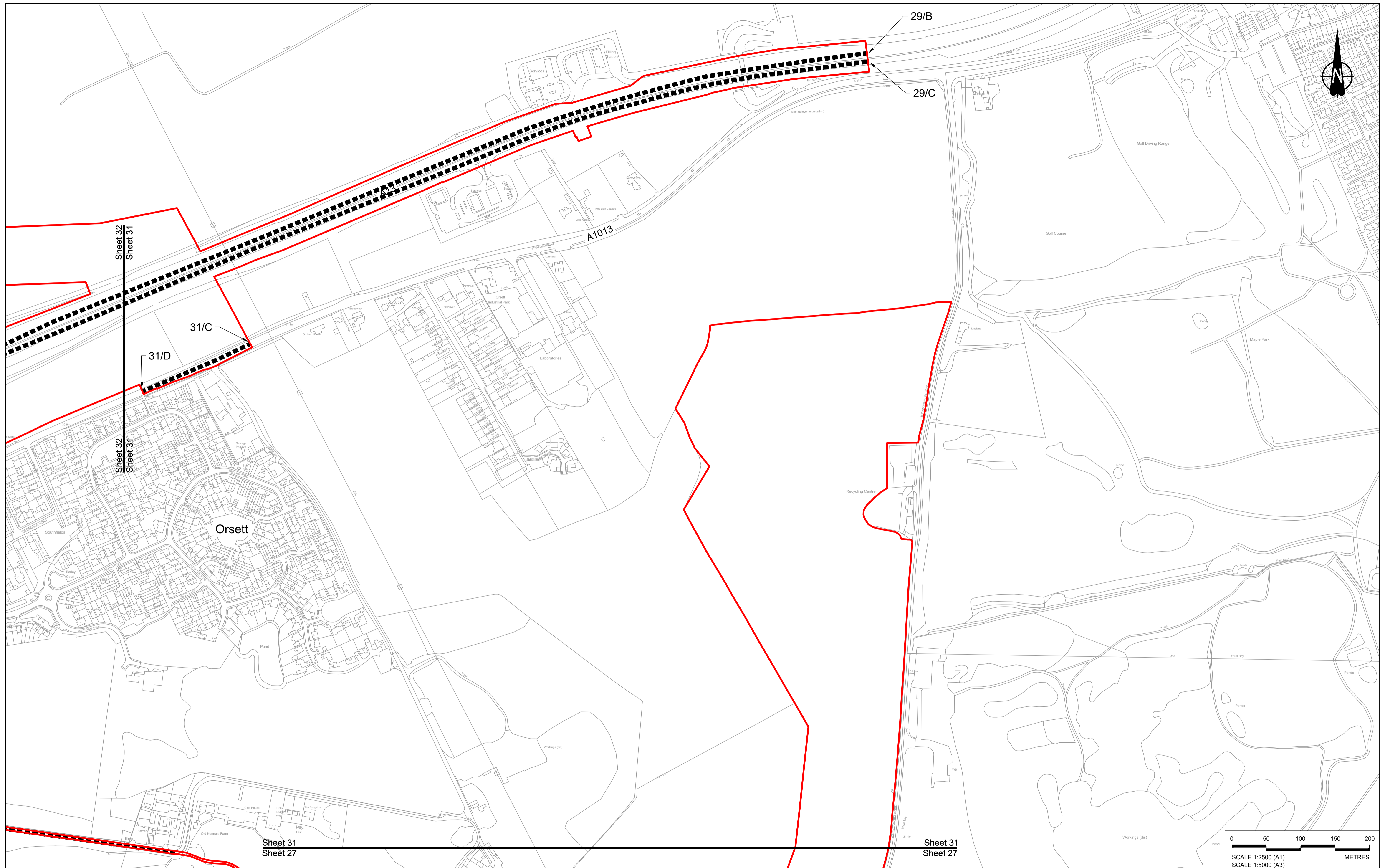
- Order Limits
- — — Local Authority Boundary
- ▬▬▬▬ Streets subject to temporary alteration, diversion and restriction of use



Client: **national highways**

Project: **LOWER THAMES CROSSING**

| | | | |
|-----------------------------|---|---------------|----------|
| Status | DCO Application | Original Size | Revision |
| Application Document Number | TR010032/APP/2.8 | A1 | P01 |
| Drawing Title | STREETS SUBJECT TO TEMPORARY RESTRICTIONS OF USE, REGULATION 5(2)(k) & 5(2)(o), SHEET 30 | | |
| Drawing Number | HE540039-CJV-BOP-SZZ_GN000000_-DR-CX-40027 | | |
| Scale | 1:2500 | | |



Contains Ordnance Survey data. © Crown copyright and database rights 2022. Ordnance Survey 100039649

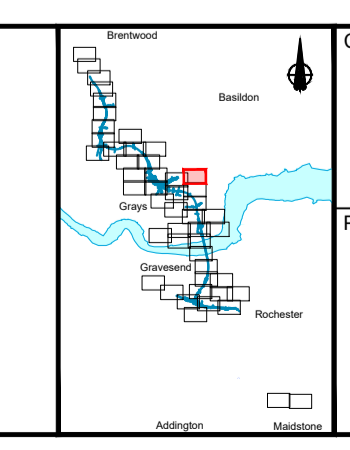
| P01 | SB | 19/10/2022 | DCO Application | GP | BB | ASB |
|-----|--------|------------|---------------------|-------|--------|---------|
| Rev | Status | Rev. Date | Purpose of revision | Drawn | Chck'd | Apprv'd |

NOTES:

- The proposed temporary restrictions of use shown here will be subject to change as part of detailed design development. Any changes will be limited to being within the constraints included in the Development Consent Order (application document reference TR010032/APP/3.1).
- These plans should be read in conjunction with Schedule 3 of the Development Consent Order (application document reference TR010032/APP/3.1).

LEGEND:

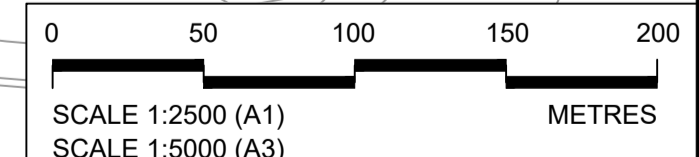
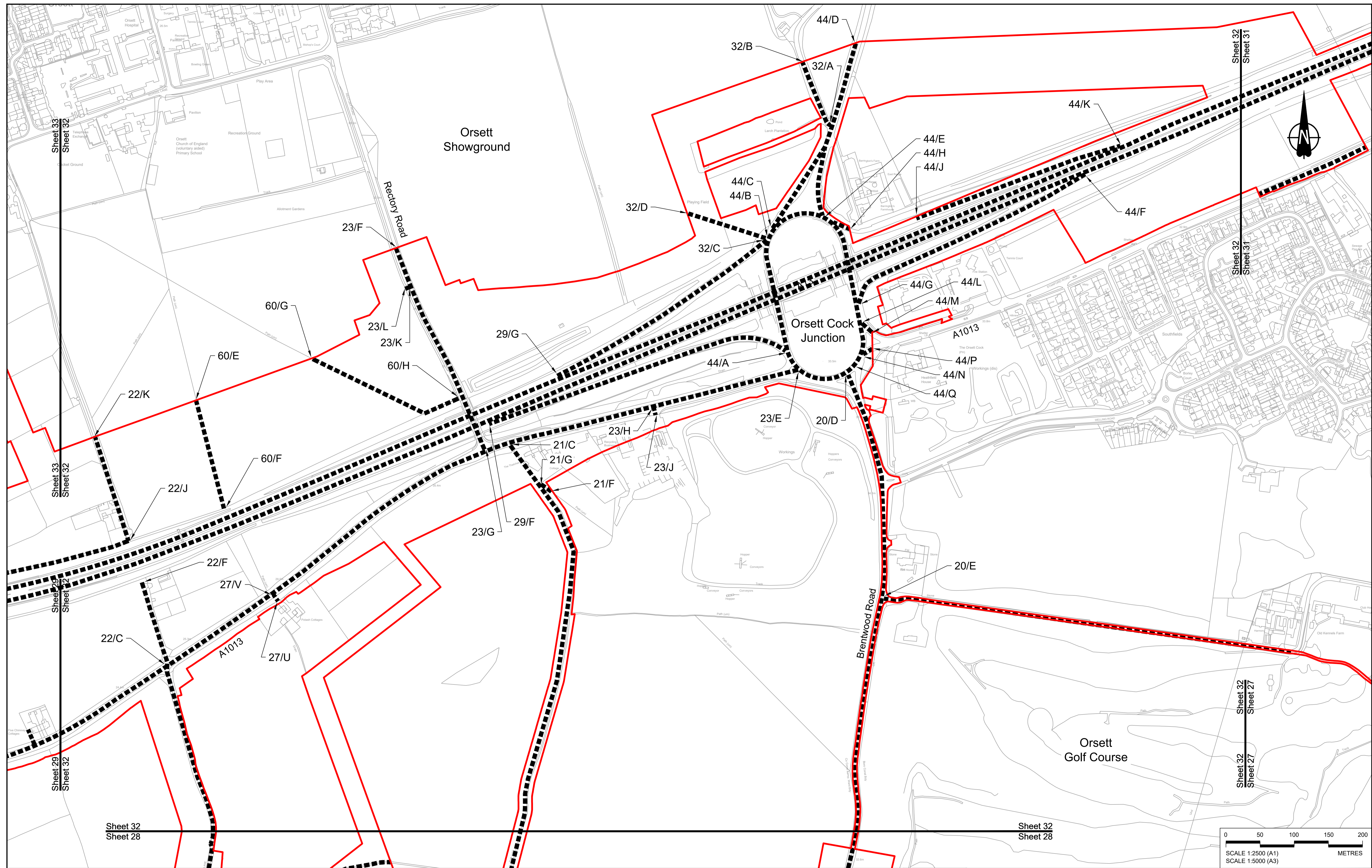
- Order Limits
- — — Local Authority Boundary
- ▬▬▬▬ Streets subject to temporary alteration, diversion and restriction of use



Client: **national highways**

Project: **LOWER THAMES CROSSING**

| | | | | | |
|-----------------------------|---|---------------|--------|----------|-----|
| Status | DCO Application | Original Size | A1 | Revision | P01 |
| Application Document Number | TR010032/APP/2.8 | Scale | 1:2500 | | |
| Drawing title | STREETS SUBJECT TO TEMPORARY RESTRICTIONS OF USE, REGULATION 5(2)(k) & 5(2)(o), SHEET 31 | | | | |
| Drawing Number | HE540039-CJV-BOP-SZZ_GN000000_-DR-CX-40028 | | | | |



Contains Ordnance Survey data. © Crown copyright and database rights 2022. Ordnance Survey 100035649

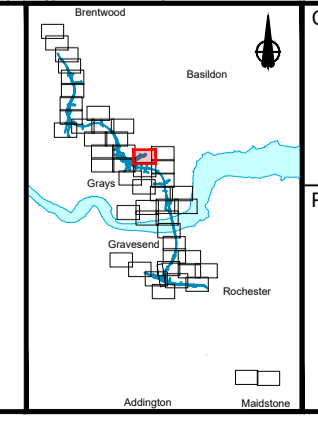
| | | | | | | |
|-----|--------|------------|---------------------|-------|---------|---------|
| P01 | S8 | 19/10/2022 | DCO Application | GP | BB | ASB |
| P02 | S8 | 19/07/2023 | Deadline 1 | GP | BB | ASB |
| Rev | Status | Rev. Date | Purpose of revision | Drawn | Check'd | Apprv'd |

NOTES:

- The proposed temporary restrictions of use shown here will be subject to change as part of detailed design development. Any changes will be limited to being within the constraints included in the Development Consent Order (application document reference TR010032/APP/3.1).
- These plans should be read in conjunction with Schedule 3 of the Development Consent Order (application document reference TR010032/APP/3.1).

LEGEND:

- Order Limits
- Local Authority Boundary
- Streets subject to temporary alteration, diversion and restriction of use



Client: **national highways**

Project: **LOWER THAMES CROSSING**

Status: **DCO Application**

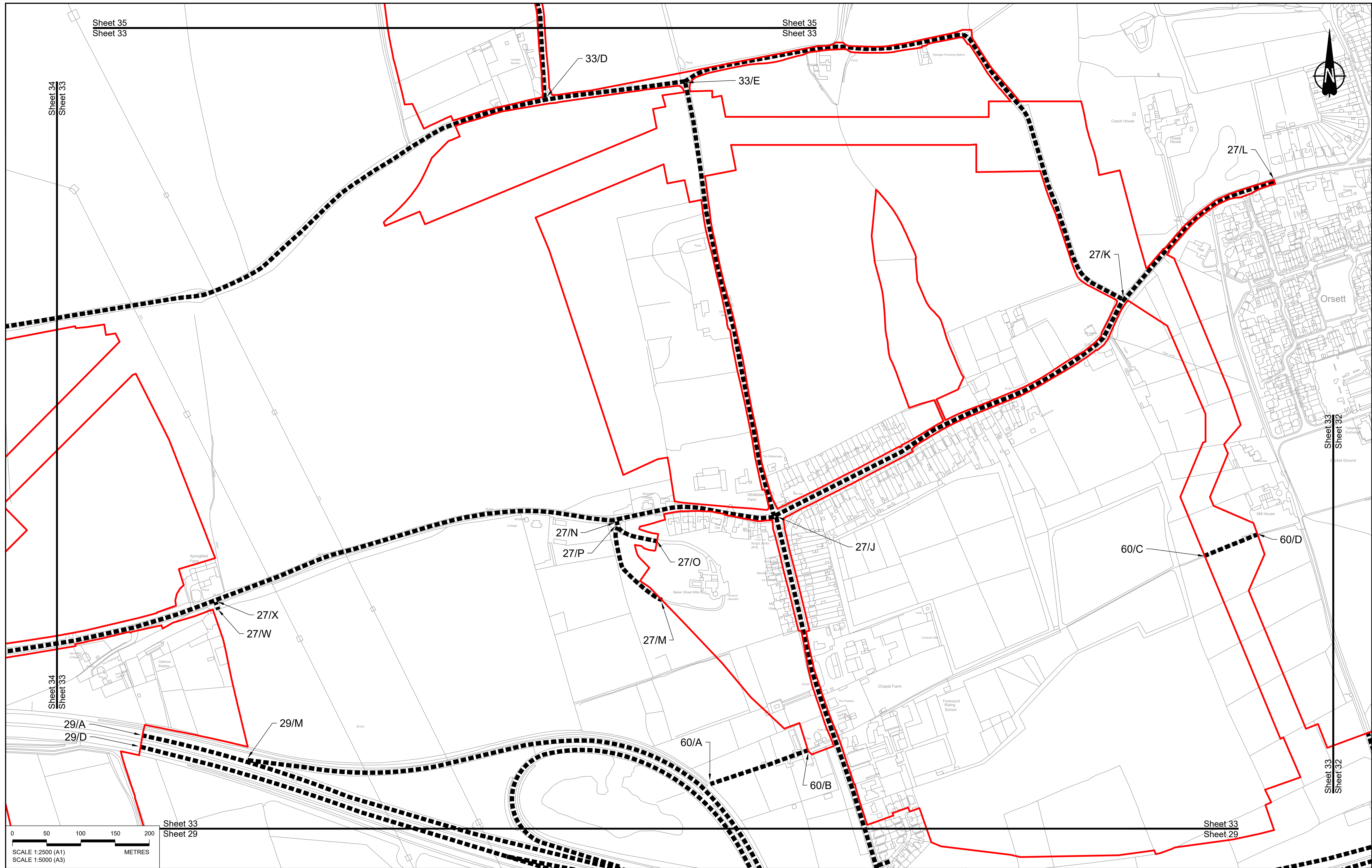
Application Document Number: **TR010032/APP/2.8**

Drawing title: **STREETS SUBJECT TO TEMPORARY RESTRICTIONS OF USE, REGULATION 5(2)(k) & 5(2)(o), SHEET 32**

Drawing Number: **HE540039-CJV-BOP-SZZ_GN000000_-DR-CX-40029**

Original Size: **A1** | Revision: **P02**

Scale: **1:2500**



Sheet 35
Sheet 33

Sheet 35
Sheet 33

Sheet 34
Sheet 33

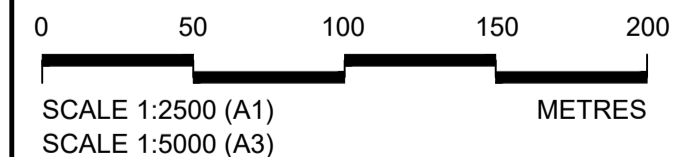
Sheet 33
Sheet 32

Sheet 34
Sheet 33

Sheet 33
Sheet 32

Sheet 33
Sheet 29

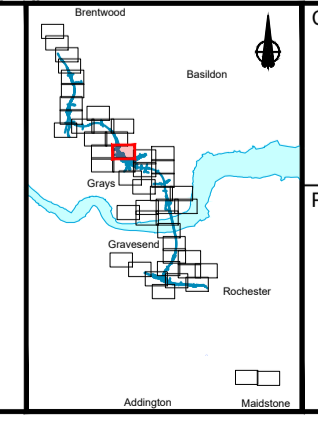
Sheet 33
Sheet 29



NOTES:
 1. The proposed temporary restrictions of use shown here will be subject to change as part of detailed design development. Any changes will be limited to being within the constraints included in the Development Consent Order (application document reference TR010032/APP/3.1).
 2. These plans should be read in conjunction with Schedule 3 of the Development Consent Order (application document reference TR010032/APP/3.1).


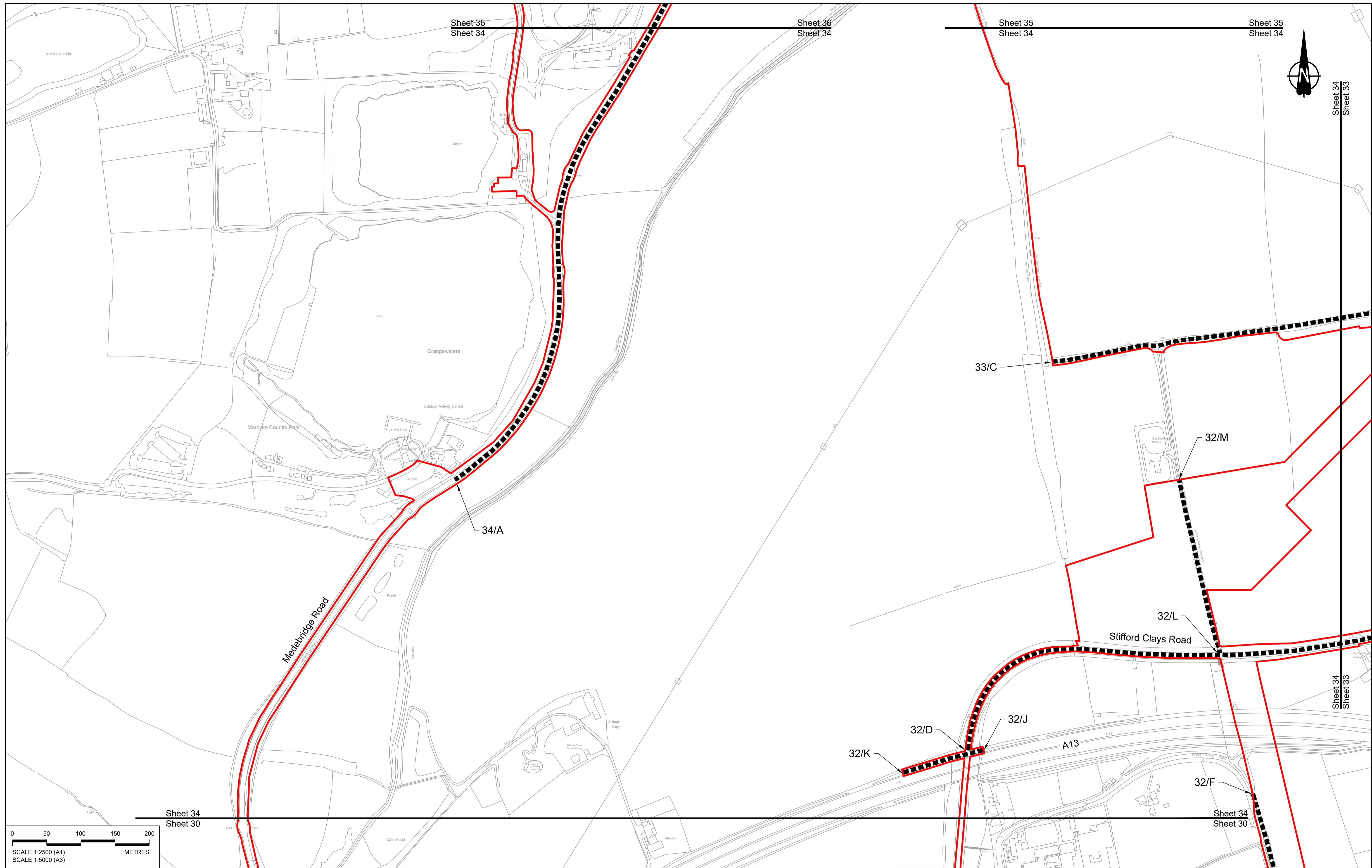
LEGEND:
 — Order Limits
 - - - Local Authority Boundary
 ■■■ Streets subject to temporary alteration, diversion and restriction of use

| Rev | Status | Rev. Date | Purpose of revision | Drawn | Chk'd | Apprv'd |
|-----|--------|------------|---------------------|-------|-------|---------|
| P01 | SB | 19/10/2022 | DCO Application | GP | BB | ASB |



Client
 national highways
 Project
LOWER THAMES CROSSING

| | | | | | |
|-----------------------------|---|---------------|--------|----------|-----|
| Status | DCO Application | Original Size | A1 | Revision | P01 |
| Application Document Number | TR010032/APP/2.8 | Scale | 1:2500 | | |
| Drawing title | STREETS SUBJECT TO TEMPORARY RESTRICTIONS OF USE, REGULATION 5(2)(k) & 5(2)(o), SHEET 33 | | | | |
| Drawing Number | HE540039-CJV-BOP-SZZ_GN000000_-DR-CX-40030 | | | | |



Sheet 36
Sheet 34

Sheet 36
Sheet 34

Sheet 35
Sheet 34

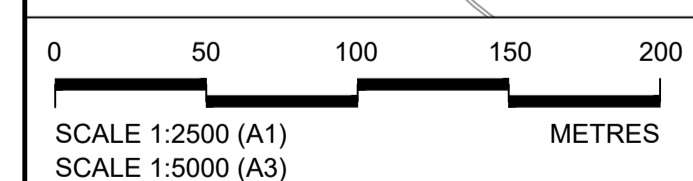
Sheet 35
Sheet 34

Sheet 34
Sheet 33

Sheet 34
Sheet 33

Sheet 34
Sheet 30

Sheet 34
Sheet 30



Contains Ordnance Survey data. © Crown copyright and database rights 2022. Ordnance Survey 100039649

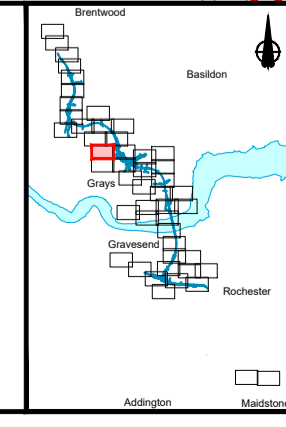
| P01 | SB | 19/10/2022 | DCO Application | GP | BB | ASB |
|-----|--------|------------|---------------------|-------|---------|---------|
| Rev | Status | Rev. Date | Purpose of revision | Drawn | Check'd | Apprv'd |

NOTES:

- The proposed temporary restrictions of use shown here will be subject to change as part of detailed design development. Any changes will be limited to being within the constraints included in the Development Consent Order (application document reference TR010032/APP/3.1).
- These plans should be read in conjunction with Schedule 3 of the Development Consent Order (application document reference TR010032/APP/3.1).

LEGEND:

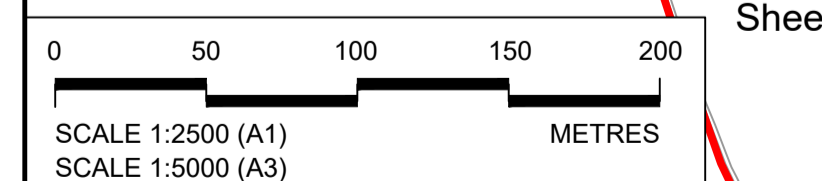
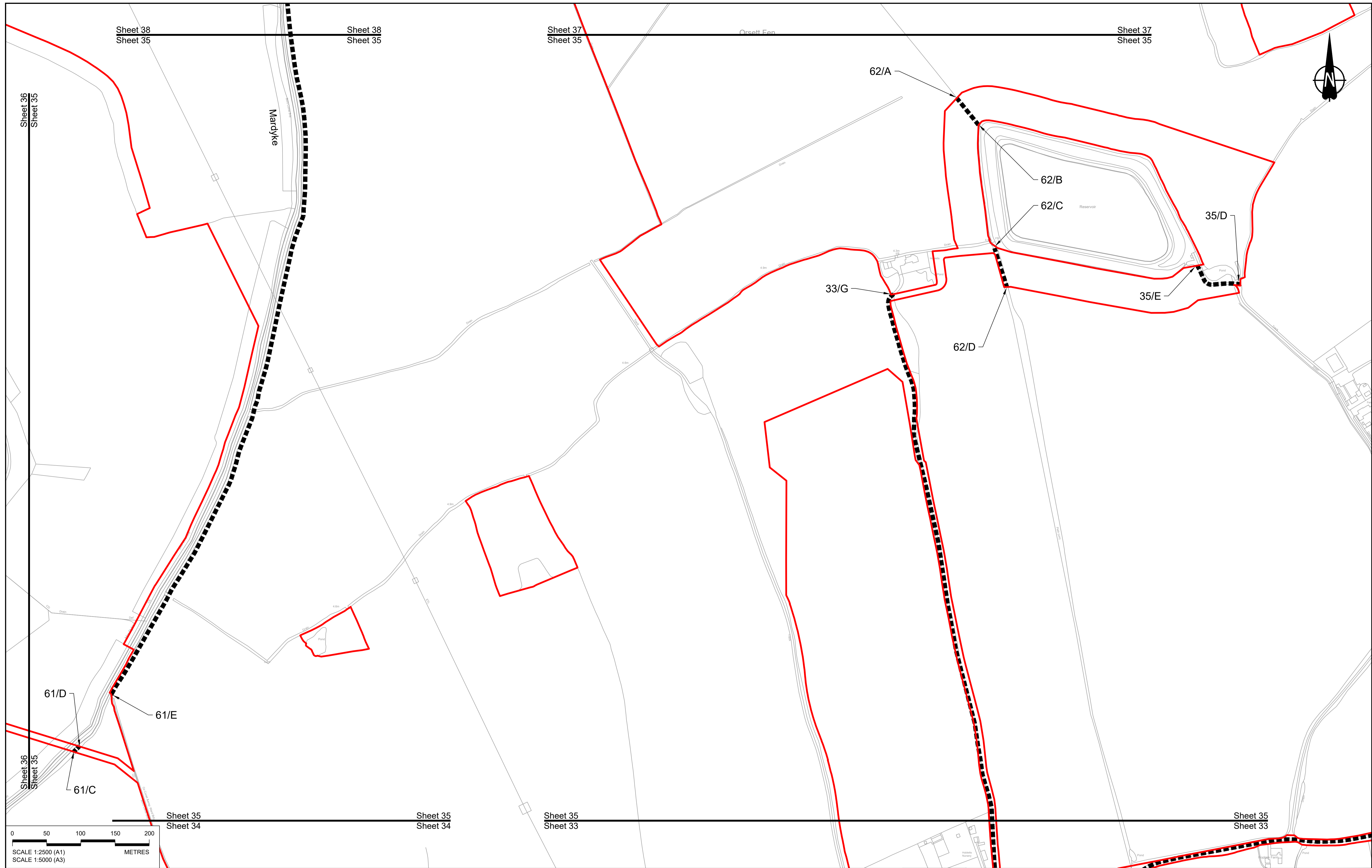
- Order Limits
- Local Authority Boundary
- Streets subject to temporary alteration, diversion and restriction of use



Client: **national highways**

Project: **LOWER THAMES CROSSING**

| | | | | | |
|-----------------------------|---|---------------|--------|----------|-----|
| Status | DCO Application | Original Size | A1 | Revision | P01 |
| Application Document Number | TR010032/APP/2.8 | Scale | 1:2500 | | |
| Drawing Title | STREETS SUBJECT TO TEMPORARY RESTRICTIONS OF USE, REGULATION 5(2)(k) & 5(2)(o), SHEET 34 | | | | |
| Drawing Number | HE540039-CJV-BOP-SZZ_GN000000_-DR-CX-40031 | | | | |



Contains Ordnance Survey data. © Crown copyright and database rights 2022. Ordnance Survey 100035649

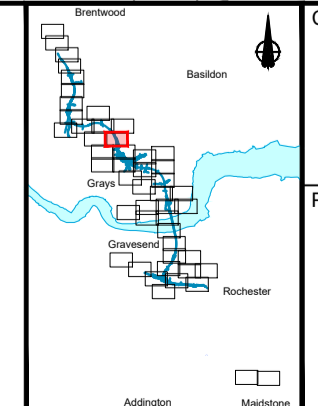
| P01 | SB | 19/10/2022 | DCO Application | GP | BB | ASB |
|-----|--------|------------|---------------------|-------|--------|---------|
| Rev | Status | Rev. Date | Purpose of revision | Drawn | Chck'd | Apprv'd |

NOTES:

- The proposed temporary restrictions of use shown here will be subject to change as part of detailed design development. Any changes will be limited to being within the constraints included in the Development Consent Order (application document reference TR010032/APP/3.1).
- These plans should be read in conjunction with Schedule 3 of the Development Consent Order (application document reference TR010032/APP/3.1).

LEGEND:

- Order Limits
- Local Authority Boundary
- Streets subject to temporary alteration, diversion and restriction of use



Client: **national highways**

Project: **LOWER THAMES CROSSING**

| | | | | | |
|-----------------------------|---|---------------|--------|----------|-----|
| Status | DCO Application | Original Size | A1 | Revision | P01 |
| Application Document Number | TR010032/APP/2.8 | Scale | 1:2500 | | |
| Drawing Title | STREETS SUBJECT TO TEMPORARY RESTRICTIONS OF USE, REGULATION 5(2)(k) & 5(2)(o), SHEET 35 | | | | |
| Drawing Number | HE540039-CJV-BOP-SZZ_GN000000_-DR-CX-40032 | | | | |

Sheet 39
Sheet 36

Sheet 39
Sheet 36

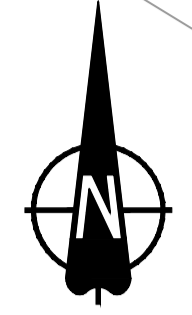
Sheet 38
Sheet 36

Sheet 38
Sheet 36

34/G

36/P

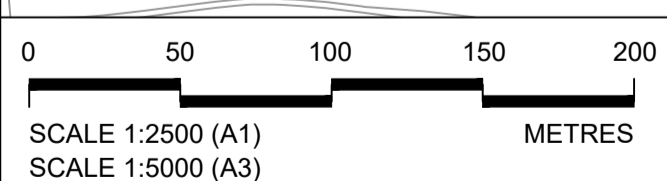
Sheet 36
Sheet 35



Medehide Road

Sheet 36
Sheet 34

Sheet 36
Sheet 34



Contains Ordnance Survey data. © Crown copyright and database rights 2022. Ordnance Survey 100039649

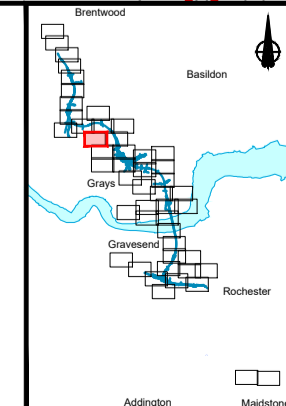
| P01 | SB | 19/10/2022 | DCO Application | GP | BB | ASB |
|-----|--------|------------|---------------------|-------|---------|---------|
| Rev | Status | Rev. Date | Purpose of revision | Drawn | Check'd | Apprv'd |

NOTES:

- The proposed temporary restrictions of use shown here will be subject to change as part of detailed design development. Any changes will be limited to being within the constraints included in the Development Consent Order (application document reference TR010032/APP/3.1).
- These plans should be read in conjunction with Schedule 3 of the Development Consent Order (application document reference TR010032/APP/3.1).

LEGEND:

- Order Limits
- Local Authority Boundary
- Streets subject to temporary alteration, diversion and restriction of use

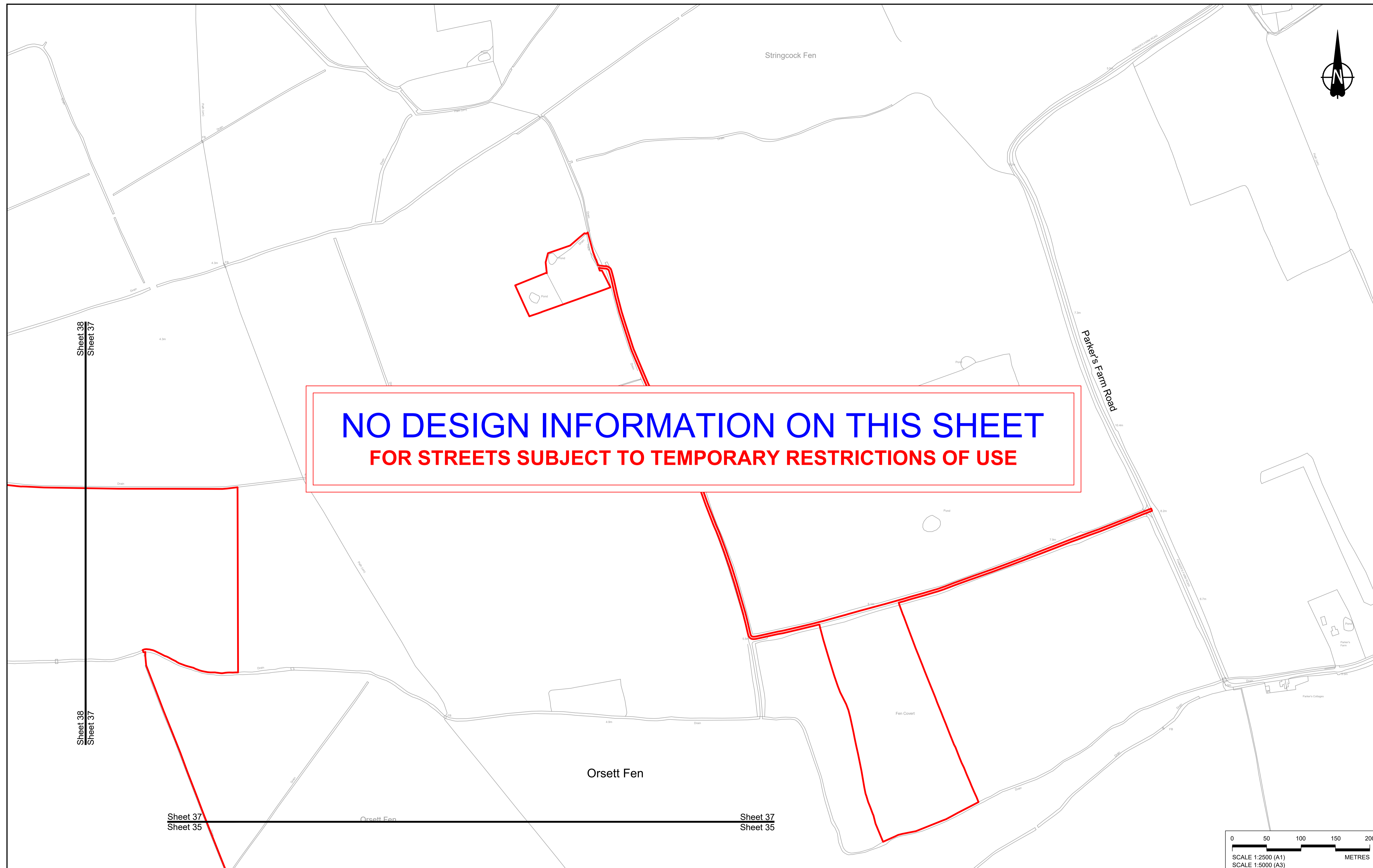


Client

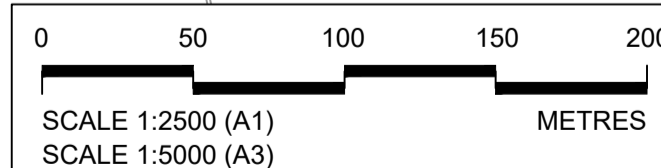
Project

LOWER THAMES CROSSING

| | | | | | |
|-----------------------------|---|---------------|--------|----------|-----|
| Status | DCO Application | Original Size | A1 | Revision | P01 |
| Application Document Number | TR010032/APP/2.8 | Scale | 1:2500 | | |
| Drawing title | STREETS SUBJECT TO TEMPORARY RESTRICTIONS OF USE, REGULATION 5(2)(k) & 5(2)(o), SHEET 36 | | | | |
| Drawing Number | HE540039-CJV-BOP-SZZ_GN000000_-DR-CX-40033 | | | | |



**NO DESIGN INFORMATION ON THIS SHEET
FOR STREETS SUBJECT TO TEMPORARY RESTRICTIONS OF USE**



Contains Ordnance Survey data. © Crown copyright and database rights 2022. Ordnance Survey 100039649

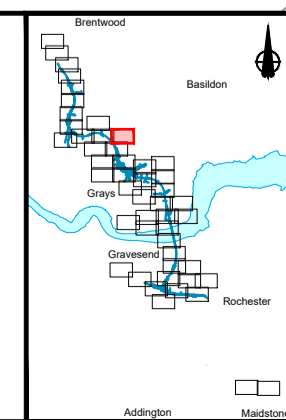
| P01 | SB | 19/10/2022 | DCO Application | GP | BB | ASB |
|-----|--------|------------|---------------------|-------|--------|---------|
| Rev | Status | Rev. Date | Purpose of revision | Drawn | Chck'd | Apprv'd |

NOTES:

- The proposed temporary restrictions of use shown here will be subject to change as part of detailed design development. Any changes will be limited to being within the constraints included in the Development Consent Order (application document reference TR010032/APP/3.1).
- These plans should be read in conjunction with Schedule 3 of the Development Consent Order (application document reference TR010032/APP/3.1).

LEGEND:


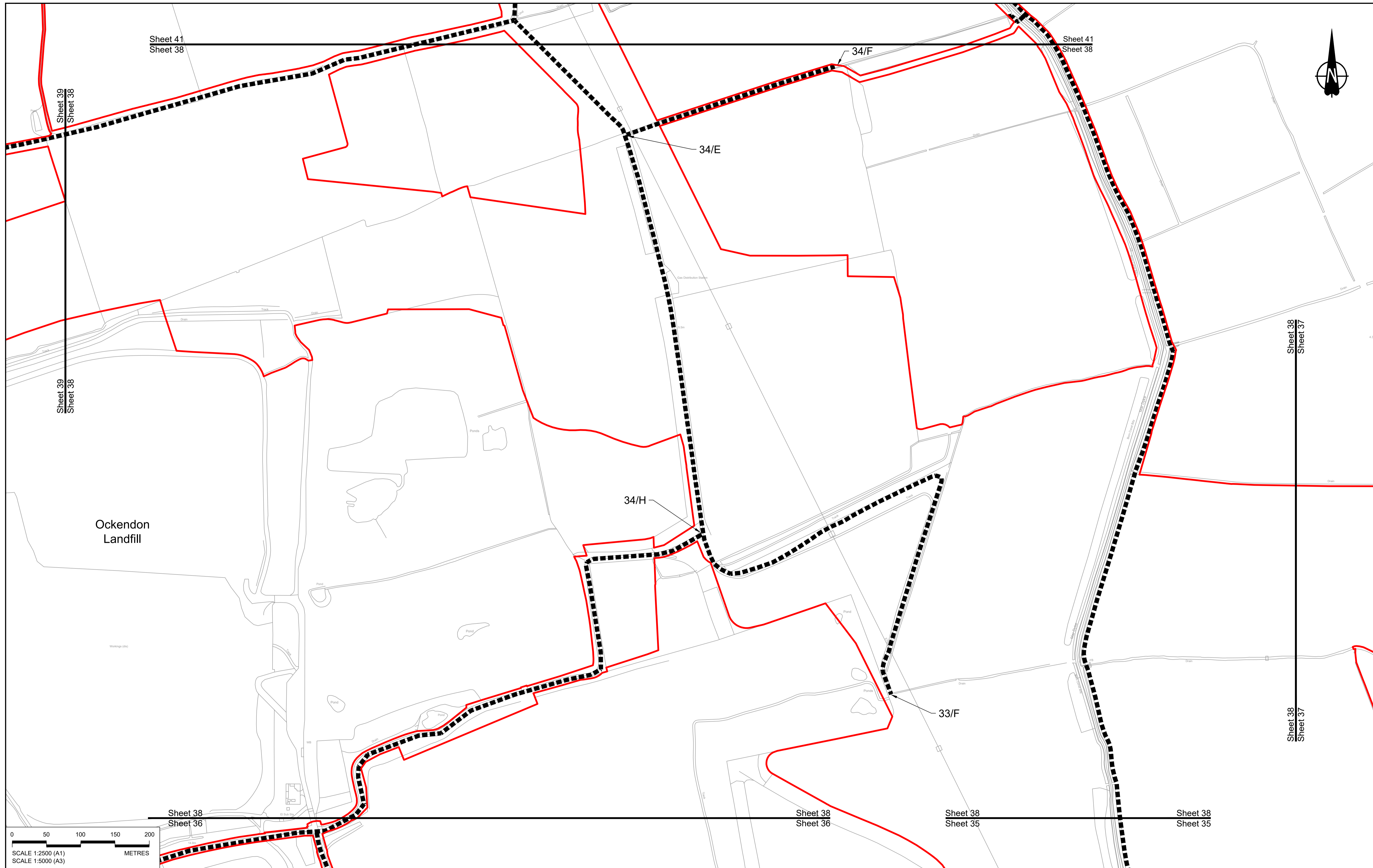
- Order Limits
- — — Local Authority Boundary
- ■ ■ ■ Streets subject to temporary alteration, diversion and restriction of use



Client: **national highways**

Project: **LOWER THAMES CROSSING**

| | | | |
|-----------------------------|--|---------------|----------|
| Status | DCO Application | Original Size | Revision |
| Application Document Number | TR010032/APP/2.8 | A1 | P01 |
| Drawing Title | STREETS SUBJECT TO TEMPORARY RESTRICTIONS OF USE, REGULATION 5(2)(k) & 5(2)(o), SHEET 37 | | |
| Drawing Number | HE540039-CJV-BOP-SZZ_GN000000_-DR-CX-40034 | | |



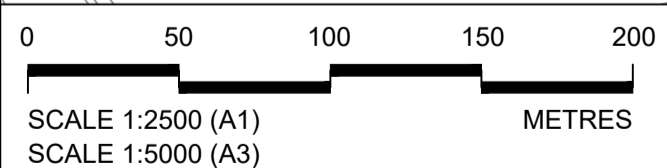
Ockendon Landfill

34/H

34/E

34/F

33/F



Sheet 38
Sheet 36

Sheet 38
Sheet 36

Sheet 38
Sheet 35

Sheet 38
Sheet 35

Sheet 38
Sheet 37

Sheet 38
Sheet 37

Contains Ordnance Survey data. © Crown copyright and database rights 2022. Ordnance Survey 100039649

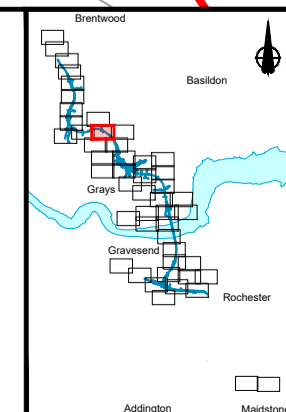
| Rev | Status | Rev. Date | Purpose of revision | Drawn | Check'd | Apprv'd |
|-----|--------|------------|---------------------|-------|---------|---------|
| P01 | SB | 19/10/2022 | DCO Application | GP | BB | ASB |

NOTES:

- The proposed temporary restrictions of use shown here will be subject to change as part of detailed design development. Any changes will be limited to being within the constraints included in the Development Consent Order (application document reference TR010032/APP/3.1).
- These plans should be read in conjunction with Schedule 3 of the Development Consent Order (application document reference TR010032/APP/3.1).

LEGEND:

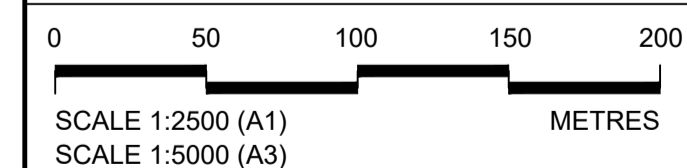

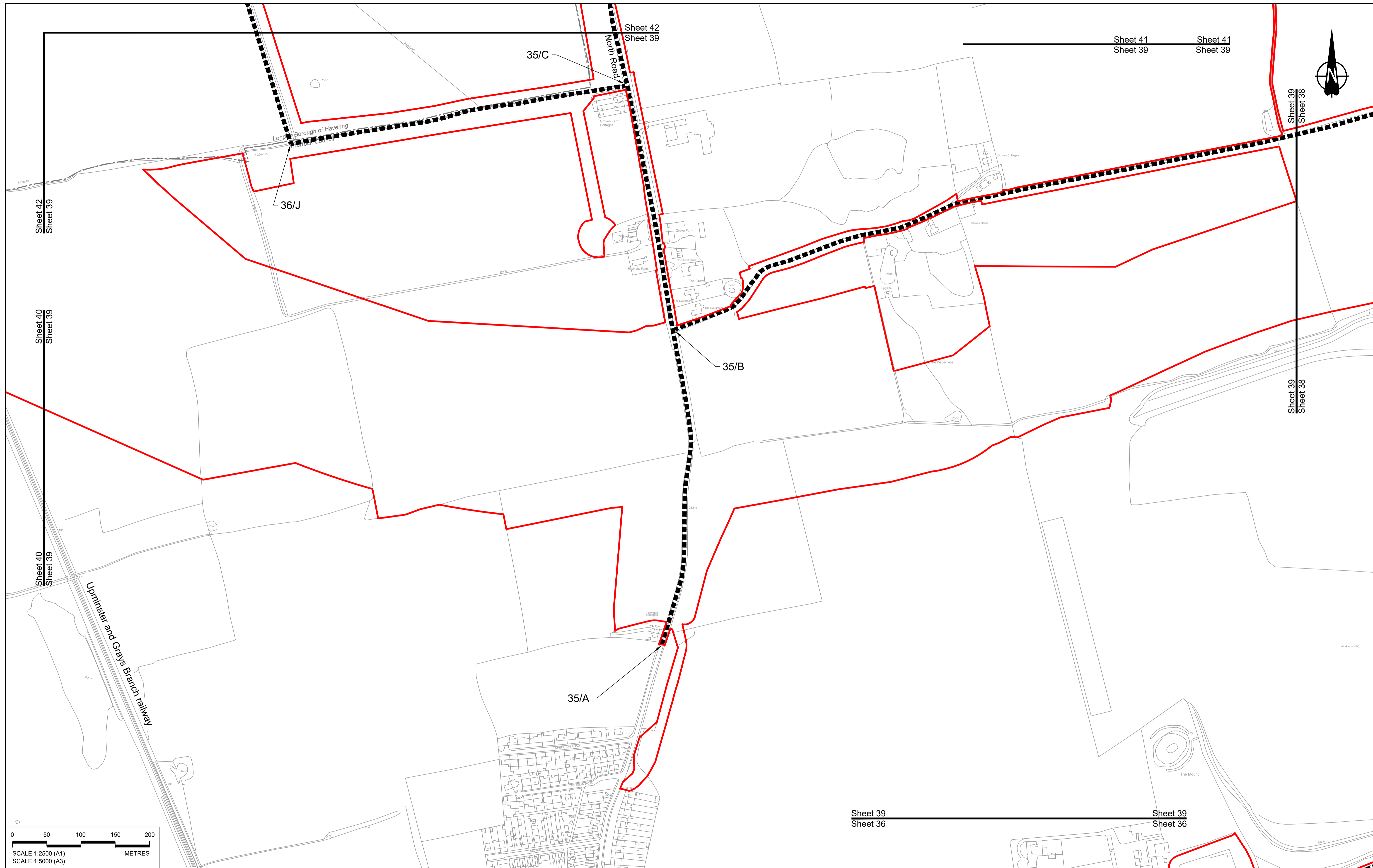
- Order Limits
- Local Authority Boundary
- Streets subject to temporary alteration, diversion and restriction of use



Client: **national highways**

Project: **LOWER THAMES CROSSING**

| | | | | | |
|-----------------------------|---|---------------|--------|----------|-----|
| Status | DCO Application | Original Size | A1 | Revision | P01 |
| Application Document Number | TR010032/APP/2.8 | Scale | 1:2500 | | |
| Drawing Title | STREETS SUBJECT TO TEMPORARY RESTRICTIONS OF USE, REGULATION 5(2)(k) & 5(2)(o), SHEET 38 | | | | |
| Drawing Number | HE540039-CJV-BOP-SZZ_GN000000_-DR-CX-40035 | | | | |



Contains Ordnance Survey data. © Crown copyright and database rights 2022. Ordnance Survey 100039649

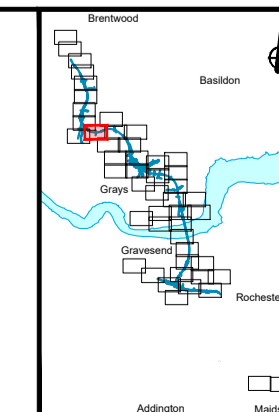
NOTES:

1. The proposed temporary restrictions of use shown here will be subject to change as part of detailed design development. Any changes will be limited to being within the constraints included in the Development Consent Order (application document reference TR010032/APP/3.1).
2. These plans should be read in conjunction with Schedule 3 of the Development Consent Order (application document reference TR010032/APP/3.1).

LEGEND:

- Order Limits
- — — Local Authority Boundary
- ■ ■ ■ Streets subject to temporary alteration, diversion and restriction of use


| Rev | Status | Rev. Date | Purpose of revision | Drawn | Chck'd | Apprv'd |
|-----|--------|------------|---------------------|-------|--------|---------|
| P01 | SB | 19/10/2022 | DCO Application | GP | BB | ASB |



Client: **national highways**

Project: **LOWER THAMES CROSSING**

| | | |
|---|-------------------|---------------|
| Status: DCO Application | Original Size: A1 | Revision: P01 |
| Application Document Number: TR010032/APP/2.8 | Scale: 1:2500 | |
| STREETS SUBJECT TO TEMPORARY RESTRICTIONS OF USE, REGULATION 5(2)(k) & 5(2)(o), SHEET 39 | | |
| Drawing Number: HE540039-CJV-BOP-SZZ_GN000000_-DR-CX-40036 | | |



Sheet 42
Sheet 40

Sheet 42
Sheet 40

Sheet 40
Sheet 39

Sheet 40
Sheet 39

Uxminster and Grays Branch railway

63/A

36/E

36/F

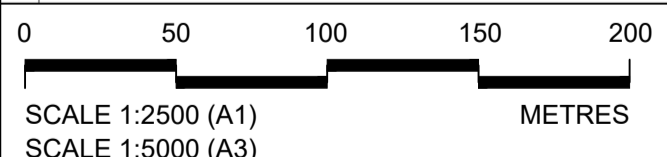
63/B

37/A

37/D

36/G

36/H



Contains Ordnance Survey data. © Crown copyright and database rights 2022. Ordnance Survey 100039649

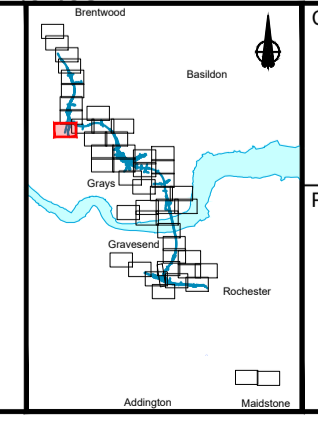
| Rev | Status | Rev. Date | Purpose of revision | Drawn | Check'd | Appr'd |
|-----|--------|------------|---------------------|-------|---------|--------|
| P01 | S8 | 19/10/2022 | DCO Application | GP | BB | ASB |
| P02 | S8 | 19/07/2023 | Deadline 1 | GP | BB | ASB |

NOTES:

- The proposed temporary restrictions of use shown here will be subject to change as part of detailed design development. Any changes will be limited to being within the constraints included in the Development Consent Order (application document reference TR010032/APP/3.1).
- These plans should be read in conjunction with Schedule 3 of the Development Consent Order (application document reference TR010032/APP/3.1).

LEGEND:

- Order Limits
- Local Authority Boundary
- Streets subject to temporary alteration, diversion and restriction of use

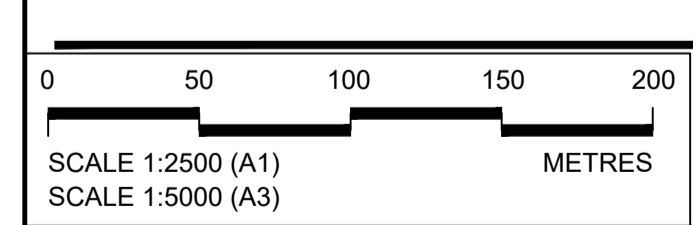

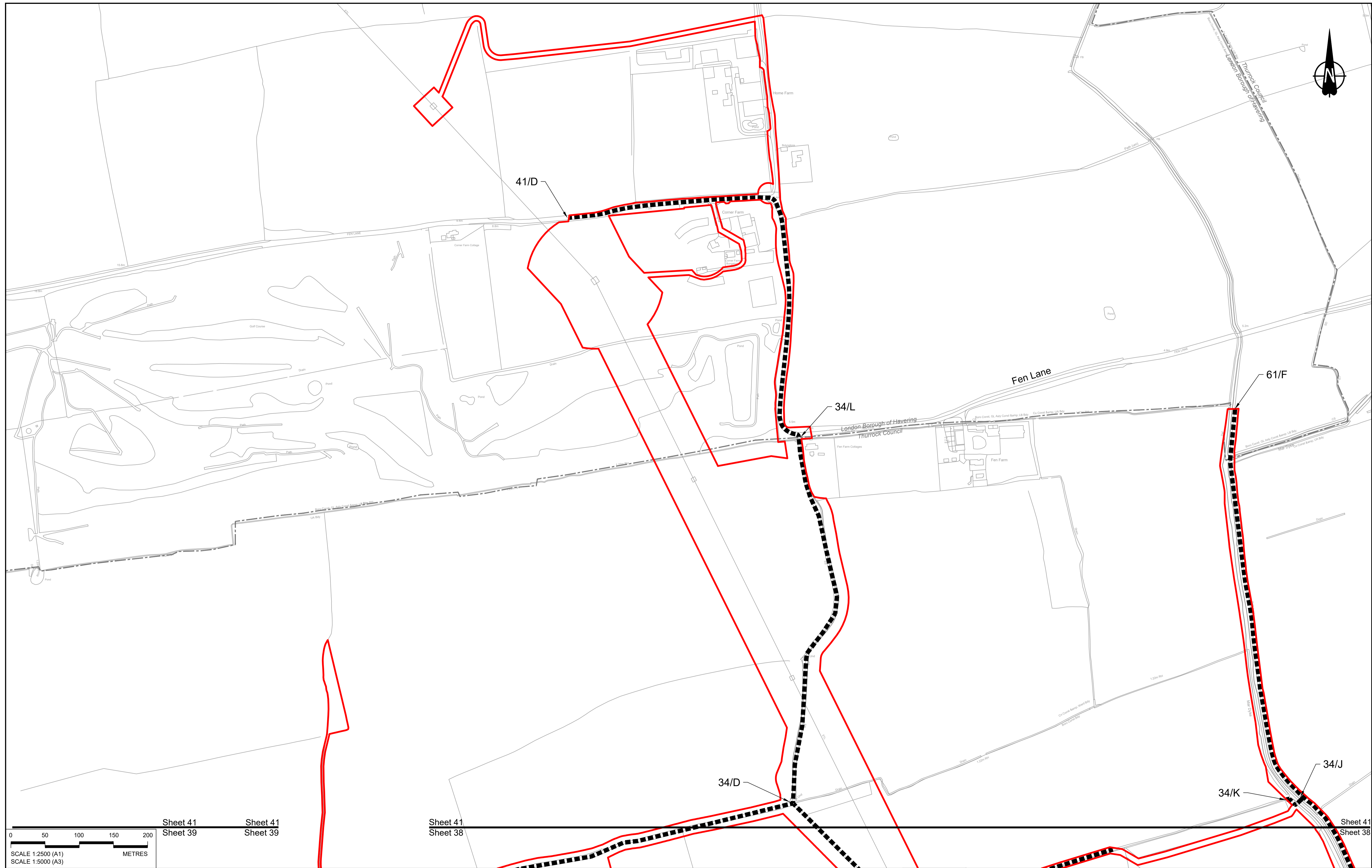


Client

Project

LOWER THAMES CROSSING

| | | | | | |
|-----------------------------|---|---------------|--------|----------|-----|
| Status | DCO Application | Original Size | A1 | Revision | P02 |
| Application Document Number | TR010032/APP/2.8 | Scale | 1:2500 | | |
| Drawing title | STREETS SUBJECT TO TEMPORARY RESTRICTIONS OF USE, REGULATION 5(2)(k) & 5(2)(o), SHEET 40 | | | | |
| Drawing Number | HE540039-CJV-BOP-SZZ_GN000000_-DR-CX-40037 | | | | |



Sheet 41
Sheet 39

Sheet 41
Sheet 39

Sheet 41
Sheet 38

Sheet 41
Sheet 38

Contains Ordnance Survey data. © Crown copyright and database rights 2022. Ordnance Survey 100039649

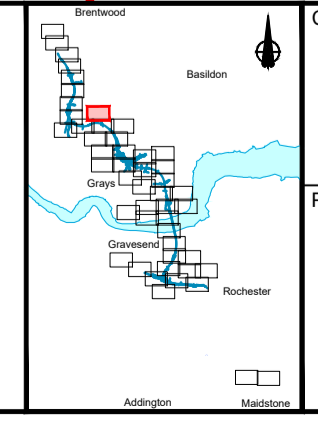
| P01 | SB | 19/10/2022 | DCO Application | GP | BB | ASB |
|-----|--------|------------|---------------------|-------|---------|---------|
| Rev | Status | Rev. Date | Purpose of revision | Drawn | Check'd | Apprv'd |

NOTES:

- The proposed temporary restrictions of use shown here will be subject to change as part of detailed design development. Any changes will be limited to being within the constraints included in the Development Consent Order (application document reference TR010032/APP/3.1).
- These plans should be read in conjunction with Schedule 3 of the Development Consent Order (application document reference TR010032/APP/3.1).

LEGEND:

- Order Limits
- Local Authority Boundary
- Streets subject to temporary alteration, diversion and restriction of use

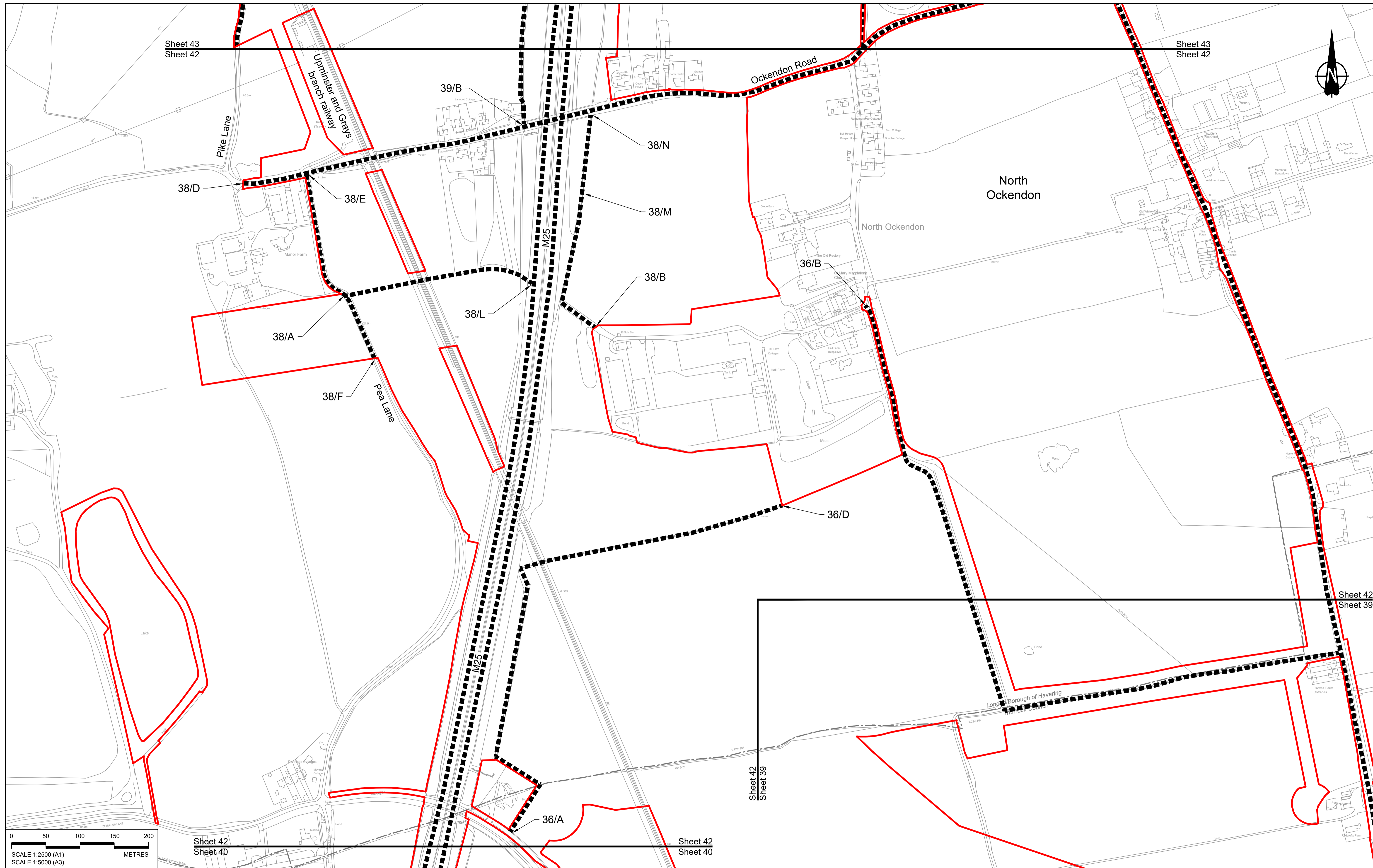


Client

Project

LOWER THAMES CROSSING

| | | | | | |
|-----------------------------|---|---------------|--------|----------|-----|
| Status | DCO Application | Original Size | A1 | Revision | P01 |
| Application Document Number | TR010032/APP/2.8 | Scale | 1:2500 | | |
| Drawing title | STREETS SUBJECT TO TEMPORARY RESTRICTIONS OF USE, REGULATION 5(2)(k) & 5(2)(o), SHEET 41 | | | | |
| Drawing Number | HE540039-CJV-BOP-SZZ_GN000000_-DR-CX-40039 | | | | |



Sheet 43
Sheet 42

Sheet 43
Sheet 42

38/D

38/E

39/B

38/N

38/M

North
Ockendon

North Ockendon

36/B

38/B

38/A

38/L

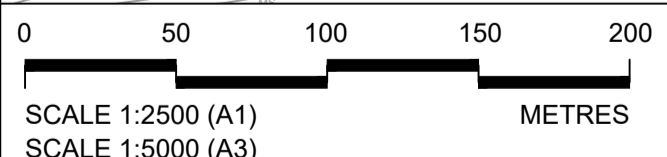
38/F

36/D

Sheet 42
Sheet 39

36/A

Sheet 42
Sheet 40



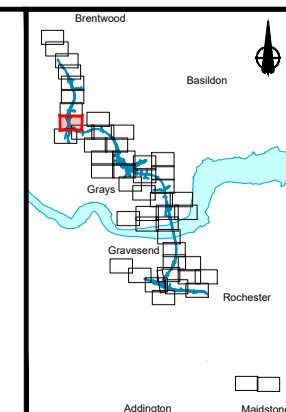
Sheet 42
Sheet 40

Contains Ordnance Survey data. © Crown copyright and database rights 2022. Ordnance Survey 100039649

| Rev | Status | Rev. Date | Purpose of revision | Drawn | Chk'd | Apprv'd |
|-----|--------|------------|---------------------|-------|-------|---------|
| P01 | S8 | 19/10/2022 | DCO Application | GP | BB | ASB |
| P02 | S8 | 19/07/2023 | Deadline 1 | GP | BB | ASB |

- NOTES:
- The proposed temporary restrictions of use shown here will be subject to change as part of detailed design development. Any changes will be limited to being within the constraints included in the Development Consent Order (application document reference TR010032/APP/3.1).
 - These plans should be read in conjunction with Schedule 3 of the Development Consent Order (application document reference TR010032/APP/3.1).

- LEGEND:
- Order Limits
 - - - Local Authority Boundary
 - ▬▬▬ Streets subject to temporary alteration, diversion and restriction of use

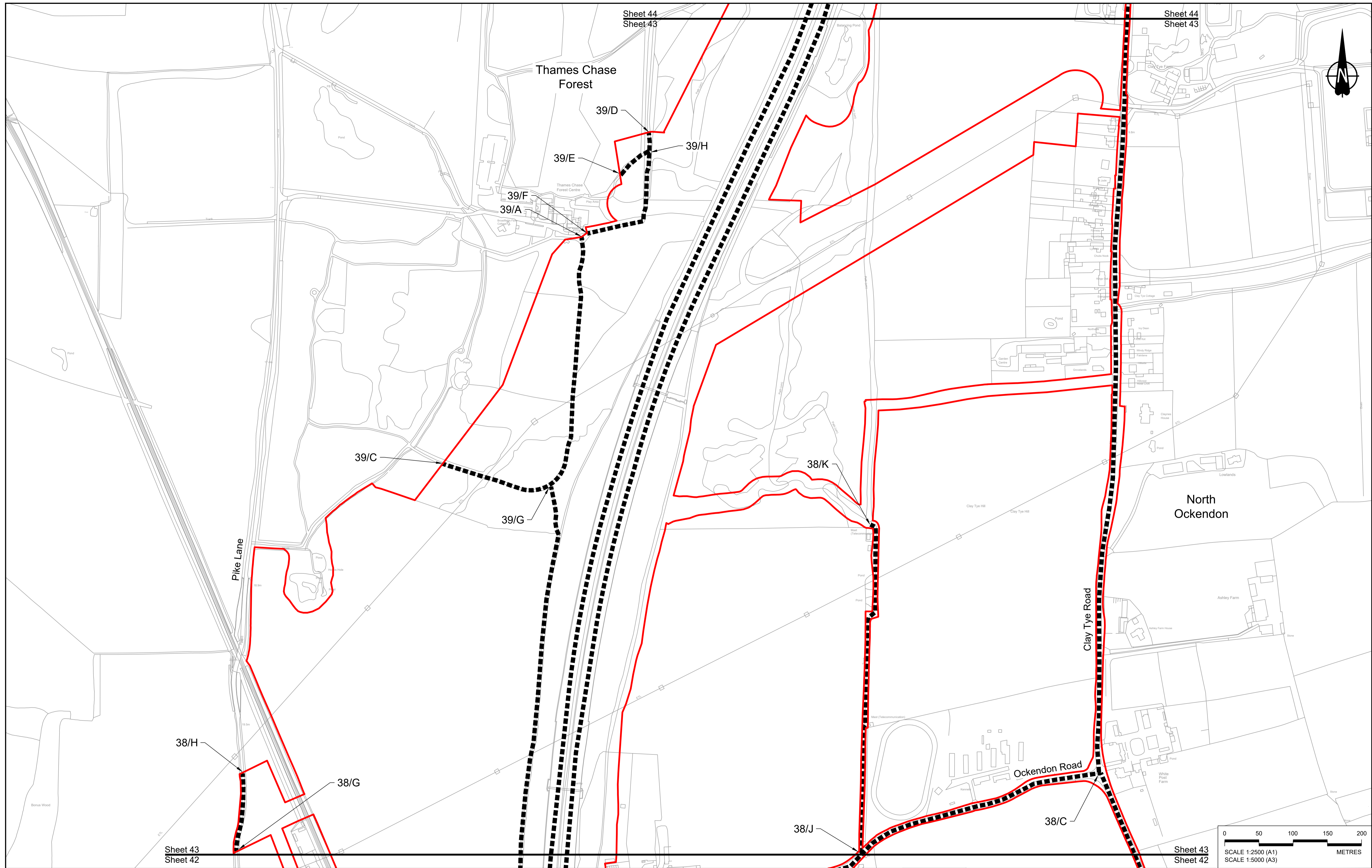


Client

Project

LOWER THAMES CROSSING

| | | | | | |
|-----------------------------|---|---------------|--------|----------|-----|
| Status | DCO Application | Original Size | A1 | Revision | P02 |
| Application Document Number | TR010032/APP/2.8 | Scale | 1:2500 | | |
| Drawing title | STREETS SUBJECT TO TEMPORARY RESTRICTIONS OF USE, REGULATION 5(2)(k) & 5(2)(o), SHEET 42 | | | | |
| Drawing Number | HE540039-CJV-BOP-SZZ_GN000000_-DR-CX-40040 | | | | |



Sheet 44
Sheet 43

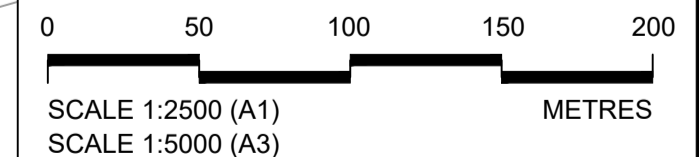
Sheet 44
Sheet 43

Sheet 43
Sheet 42

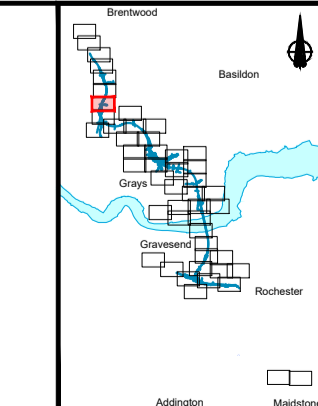
Sheet 43
Sheet 42

NOTES:
 1. The proposed temporary restrictions of use shown here will be subject to change as part of detailed design development. Any changes will be limited to being within the constraints included in the Development Consent Order (application document reference TR010032/APP/3.1).
 2. These plans should be read in conjunction with Schedule 3 of the Development Consent Order (application document reference TR010032/APP/3.1).

LEGEND:
 — Order Limits
 - - - Local Authority Boundary
 ■■■■■ Streets subject to temporary alteration, diversion and restriction of use

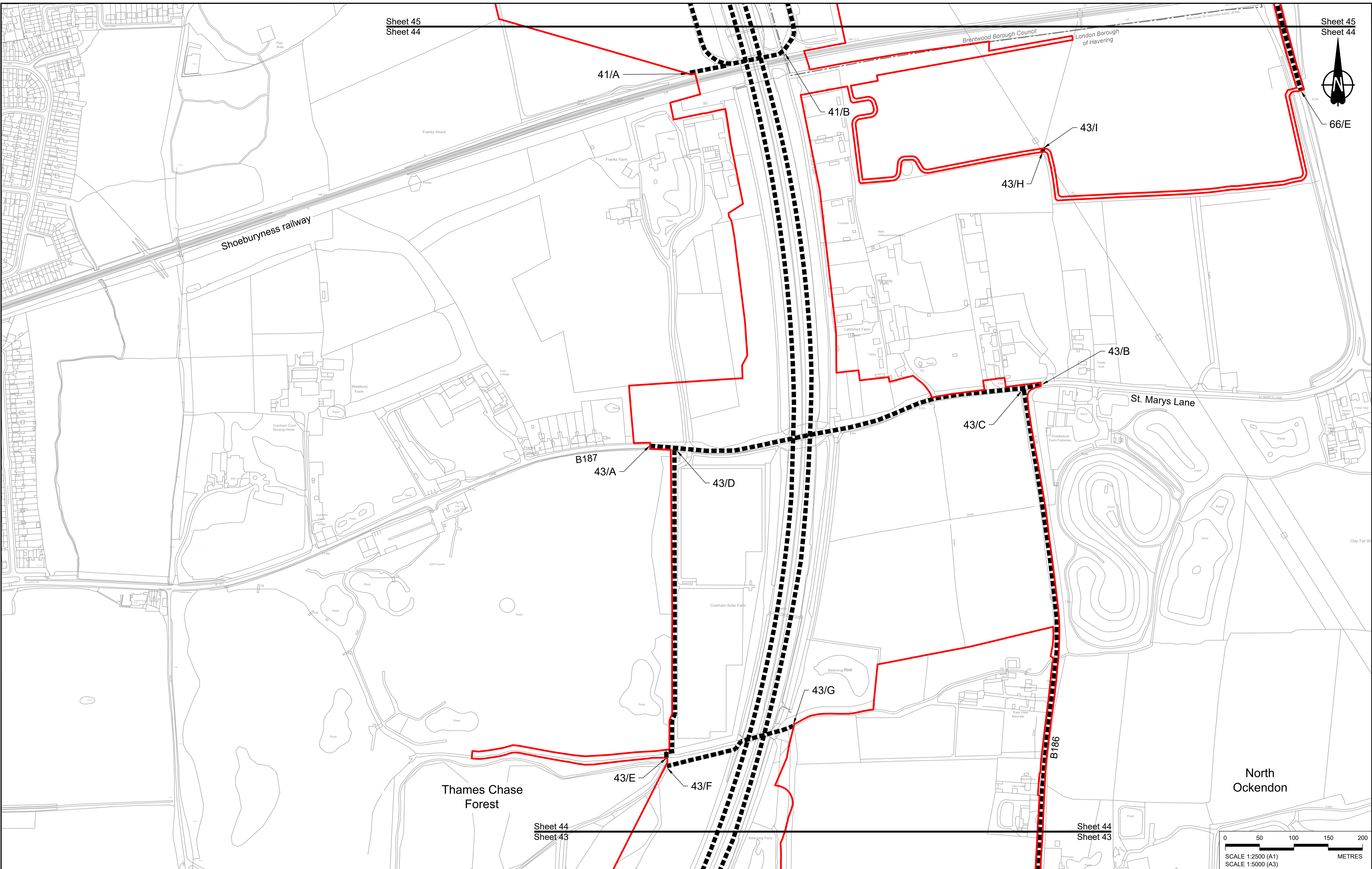


| | | | | | | |
|--|--------|------------|---------------------|-------|---------|---------|
| Contains Ordnance Survey data. © Crown copyright and database rights 2022. Ordnance Survey 100039649 | | | | | | |
| P01 | SB | 19/10/2022 | DCO Application | GP | BB | ASB |
| Rev | Status | Rev. Date | Purpose of revision | Drawn | Check'd | Apprv'd |




Client
 national highways
 Project
LOWER THAMES CROSSING

| | | | | | |
|-----------------------------|---|---------------|--------|----------|-----|
| Status | DCO Application | Original Size | A1 | Revision | P01 |
| Application Document Number | TR010032/APP/2.8 | Scale | 1:2500 | | |
| Drawing title | STREETS SUBJECT TO TEMPORARY RESTRICTIONS OF USE, REGULATION 5(2)(k) & 5(2)(o), SHEET 43 | | | | |
| Drawing Number | HE540039-CJV-BOP-SZZ_GN000000_-DR-CX-40041 | | | | |

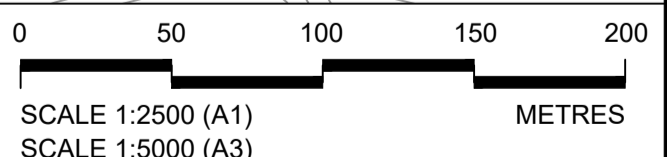


Sheet 45
Sheet 44

Sheet 45
Sheet 44



66/E



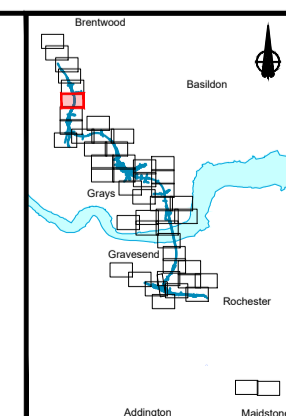
| Contains Ordnance Survey data. © Crown copyright and database rights 2022. Ordnance Survey 100035649 | | | | | | |
|--|--------|------------|---------------------|-------|---------|---------|
| P01 | S8 | 19/10/2022 | DCO Application | GP | BB | ASB |
| P02 | S8 | 19/07/2023 | Deadline 1 | GP | BB | ASB |
| Rev | Status | Rev. Date | Purpose of revision | Drawn | Check'd | Apprv'd |

NOTES:

- The proposed temporary restrictions of use shown here will be subject to change as part of detailed design development. Any changes will be limited to being within the constraints included in the Development Consent Order (application document reference TR010032/APP/3.1).
- These plans should be read in conjunction with Schedule 3 of the Development Consent Order (application document reference TR010032/APP/3.1).

LEGEND:

- Order Limits
- - - Local Authority Boundary
- ▬▬▬▬ Streets subject to temporary alteration, diversion and restriction of use



Client
national highways

Project
LOWER THAMES CROSSING

Status
DCO Application

Application Document Number
TR010032/APP/2.8

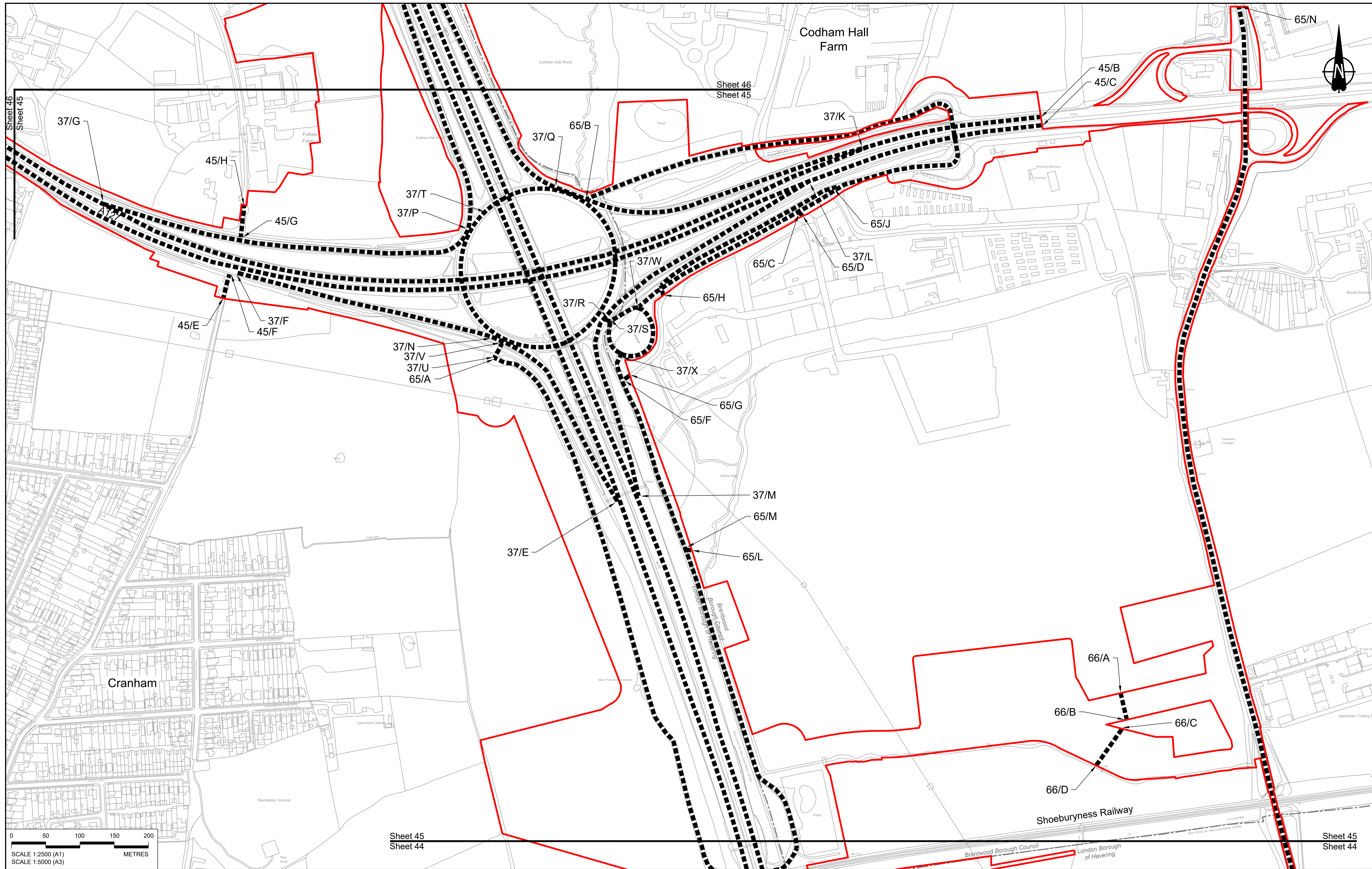
Drawing title
STREETS SUBJECT TO TEMPORARY RESTRICTIONS OF USE, REGULATION 5(2)(k) & 5(2)(o), SHEET 44

Drawing Number
HE540039-CJV-BOP-SZZ_GN000000_-DR-CX-40042

Original Size
A1

Revision
P02

Scale
1:2500



0 50 100 150 200 METRES

SCALE 1:2500 (A1)
SCALE 1:5000 (A3)

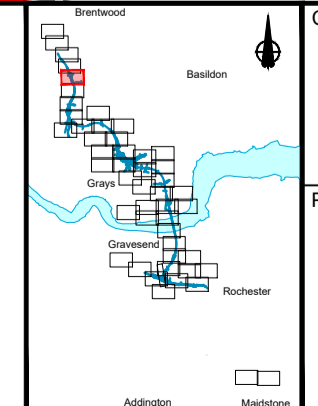
| Rev | Status | Rev. Date | Purpose of revision | Drawn | Check'd | Apprv'd |
|-----|--------|------------|---------------------|-------|---------|---------|
| P01 | S8 | 19/10/2022 | DCO Application | GP | BB | ASB |
| P02 | S8 | 19/07/2023 | Deadline 1 | GP | BB | ASB |

NOTES:

- The proposed temporary restrictions of use shown here will be subject to change as part of detailed design development. Any changes will be limited to being within the constraints included in the Development Consent Order (application document reference TR010032/APP/3.1).
- These plans should be read in conjunction with Schedule 3 of the Development Consent Order (application document reference TR010032/APP/3.1).

LEGEND:

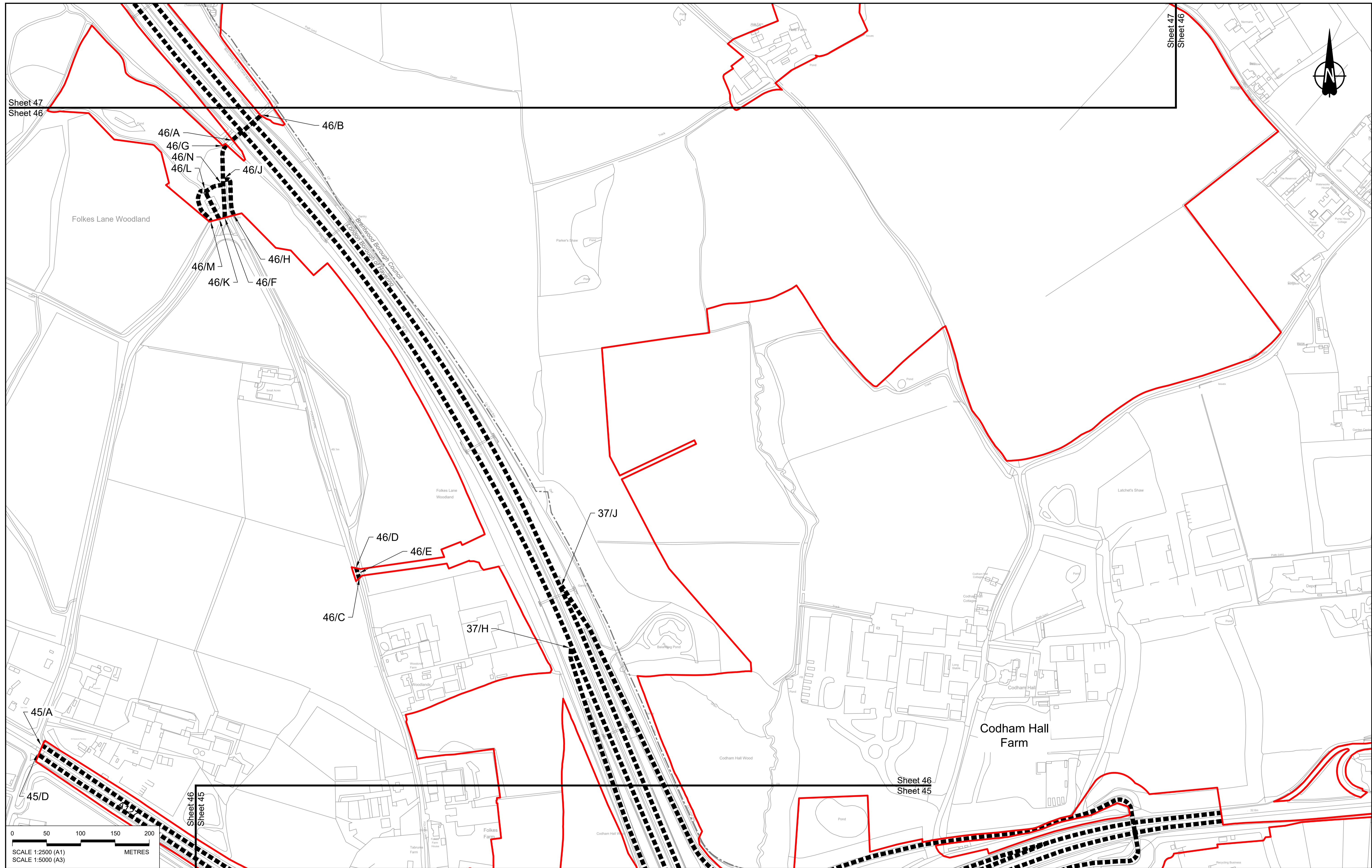
- Order Limits
- Local Authority Boundary
- Streets subject to temporary alteration, diversion and restriction of use



Client: **national highways**

Project: **LOWER THAMES CROSSING**

| | | | | | |
|-----------------------------|---|---------------|--------|----------|-----|
| Status | DCO Application | Original Size | A1 | Revision | P02 |
| Application Document Number | TR010032/APP/2.8 | Scale | 1:2500 | | |
| Drawing title | STREETS SUBJECT TO TEMPORARY RESTRICTIONS OF USE, REGULATION 5(2)(k) & 5(2)(o), SHEET 45 | | | | |
| Drawing Number | HE540039-CJV-BOP-SZZ_GN000000_-DR-CX-40043 | | | | |



Contains Ordnance Survey data. © Crown copyright and database rights 2022. Ordnance Survey 100035649

SCALE 1:2500 (A1)
SCALE 1:5000 (A3)

0 50 100 150 200 METRES

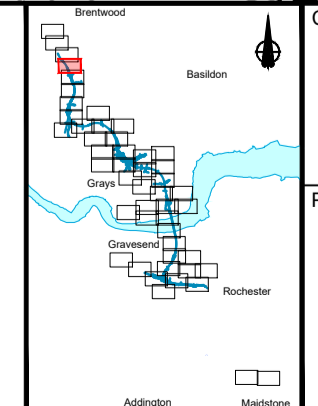
| Rev | Status | Rev. Date | Purpose of revision | Drawn | Chck'd | Apprv'd |
|-----|--------|------------|---------------------|-------|--------|---------|
| P01 | SB | 19/10/2022 | DCO Application | GP | BB | ASB |

NOTES:

- The proposed temporary restrictions of use shown here will be subject to change as part of detailed design development. Any changes will be limited to being within the constraints included in the Development Consent Order (application document reference TR010032/APP/3.1).
- These plans should be read in conjunction with Schedule 3 of the Development Consent Order (application document reference TR010032/APP/3.1).

LEGEND:

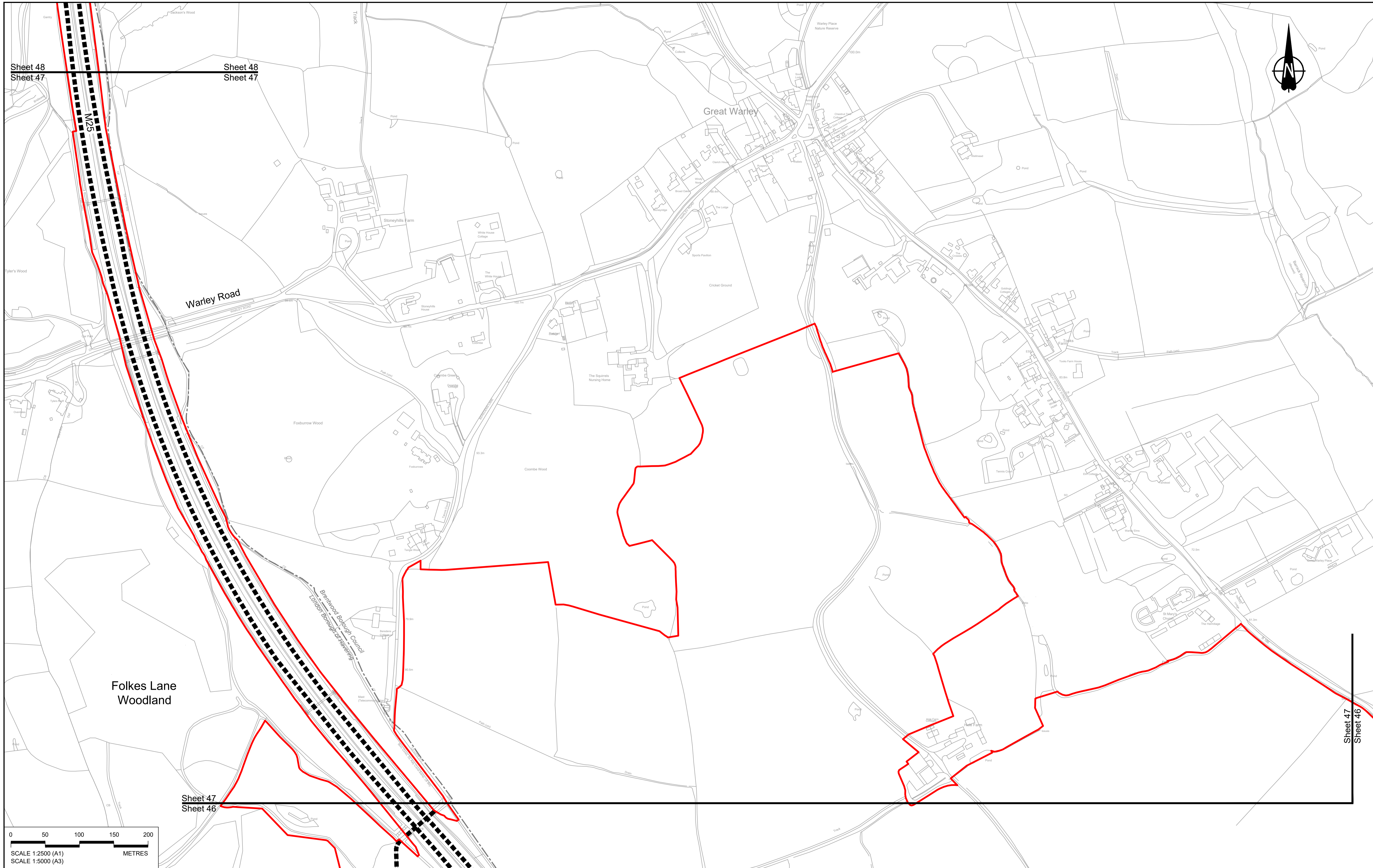
- Order Limits
- - - Local Authority Boundary
- ▬▬▬▬ Streets subject to temporary alteration, diversion and restriction of use



Client: **national highways**

Project: **LOWER THAMES CROSSING**

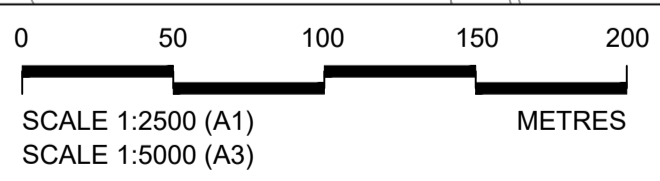
| | | | | | |
|-----------------------------|---|---------------|--------|----------|-----|
| Status | DCO Application | Original Size | A1 | Revision | P01 |
| Application Document Number | TR010032/APP/2.8 | Scale | 1:2500 | | |
| Drawing title | STREETS SUBJECT TO TEMPORARY RESTRICTIONS OF USE, REGULATION 5(2)(k) & 5(2)(o), SHEET 46 | | | | |
| Drawing Number | HE540039-CJV-BOP-SZZ_GN000000_-DR-CX-40044 | | | | |



Sheet 48
Sheet 47

Sheet 48
Sheet 47

Sheet 47
Sheet 46



Contains Ordnance Survey data. © Crown copyright and database rights 2022. Ordnance Survey 100035649

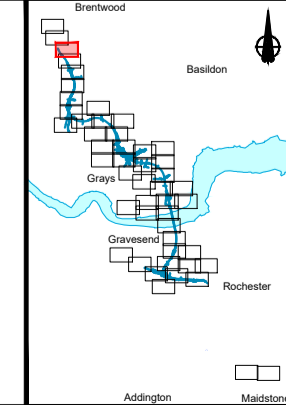
| P01 | SB | 19/10/2022 | DCO Application | GP | BB | ASB |
|-----|--------|------------|---------------------|-------|---------|---------|
| Rev | Status | Rev. Date | Purpose of revision | Drawn | Check'd | Apprv'd |

NOTES:

- The proposed temporary restrictions of use shown here will be subject to change as part of detailed design development. Any changes will be limited to being within the constraints included in the Development Consent Order (application document reference TR010032/APP/3.1).
- These plans should be read in conjunction with Schedule 3 of the Development Consent Order (application document reference TR010032/APP/3.1).

LEGEND:

- Order Limits
- Local Authority Boundary
- ▣ Streets subject to temporary alteration, diversion and restriction of use



Client: **national highways**

Project: **LOWER THAMES CROSSING**

| | | |
|---|-------------------|---------------|
| Status: DCO Application | Original Size: A1 | Revision: P01 |
| Application Document Number: TR010032/APP/2.8 | Scale: 1:2500 | |
| STREETS SUBJECT TO TEMPORARY RESTRICTIONS OF USE, REGULATION 5(2)(k) & 5(2)(o), SHEET 47 | | |
| Drawing Number: HE540039-CJV-BOP-SZZ_GN000000_-DR-CX-40045 | | |



Contains Ordnance Survey data. © Crown copyright and database rights 2022. Ordnance Survey 100035649

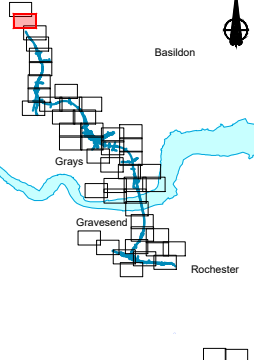
| P01 | SB | 19/10/2022 | DCO Application | GP | BB | ASB |
|-----|--------|------------|---------------------|-------|---------|---------|
| Rev | Status | Rev. Date | Purpose of revision | Drawn | Check'd | Apprv'd |

NOTES:


- The proposed temporary restrictions of use shown here will be subject to change as part of detailed design development. Any changes will be limited to being within the constraints included in the Development Consent Order (application document reference TR010032/APP/3.1).
- These plans should be read in conjunction with Schedule 3 of the Development Consent Order (application document reference TR010032/APP/3.1).

LEGEND:

- Order Limits
- — — Local Authority Boundary
- ■ ■ ■ Streets subject to temporary alteration, diversion and restriction of use



Client



Project

LOWER THAMES CROSSING

| | | | | | |
|-----------------------------|---|---------------|--------|----------|-----|
| Status | DCO Application | Original Size | A1 | Revision | P01 |
| Application Document Number | TR010032/APP/2.8 | Scale | 1:2500 | | |
| Drawing Title | STREETS SUBJECT TO TEMPORARY RESTRICTIONS OF USE, REGULATION 5(2)(k) & 5(2)(o), SHEET 48 | | | | |
| Drawing Number | HE540039-CJV-BOP-SZZ_GN000000_-DR-CX-40046 | | | | |

If you need help accessing this or any other National Highways information, please call **0300 123 5000** and we will help you.

© Crown copyright 2023.

You may re-use this information (not including logos) free of charge in any format or medium, under the terms of the Open Government Licence. To view this licence:

visit www.nationalarchives.gov.uk/doc/open-government-licence/

write to the **Information Policy Team, The National Archives, Kew, London TW9 4DU**, or email psi@nationalarchives.gsi.gov.uk.

Mapping (where present): © Crown copyright and database rights 2023 OS 100030649. You are permitted to use this data solely to enable you to respond to, or interact with, the organisation that provided you with the data. You are not permitted to copy, sub-licence, distribute or sell any of this data to third parties in any form.

If you have any enquiries about this publication email info@nationalhighways.co.uk or call **0300 123 5000***.

*Calls to 03 numbers cost no more than a national rate call to an 01 or 02 number and must count towards any inclusive minutes in the same way as 01 and 02 calls.

These rules apply to calls from any type of line including mobile, BT, other fixed line or payphone. Calls may be recorded or monitored.

Printed on paper from well-managed forests and other controlled sources when issued directly by National Highways.

Registered office Bridge House, 1 Walnut Tree Close, Guildford GU1 4LZ

National Highways Limited registered in England and Wales number 09346363